PRECINCT BOUNDARY MAP

ASHLEY

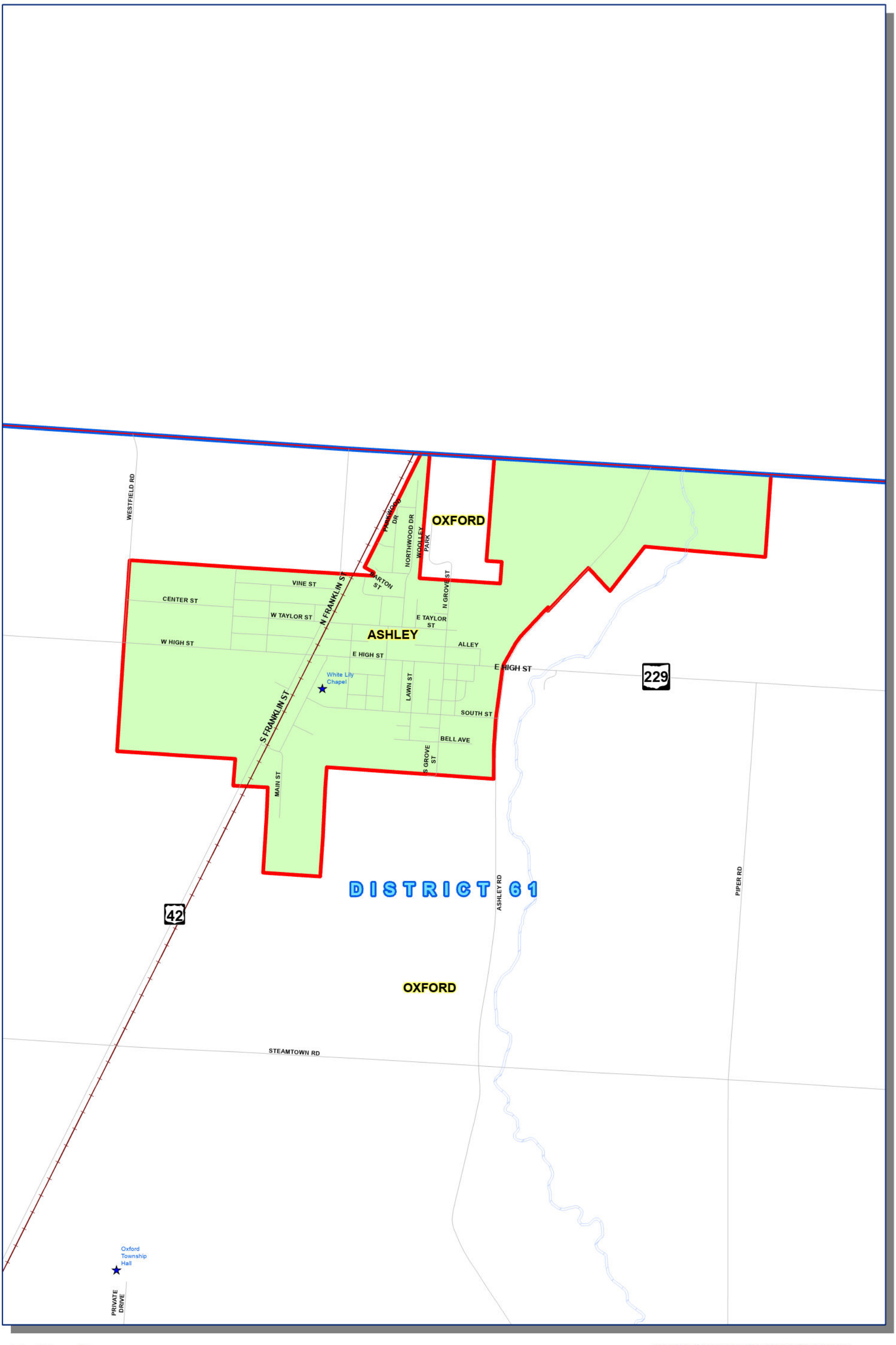

Polling Place:
White Lily Chapel
20 MAIN ST

0 625 1,250 Feet

001

The Precinct and Polling Places information has been provided by Delaware County Board of Elections and is updated as of September 2026. Please contact the Board of Elections at 740-833-2080 for the latest updates.

Prepared by: Delaware County Auditor's GIS Office
September 2026

PRECINCT BOUNDARY MAP

BERKSHIRE A

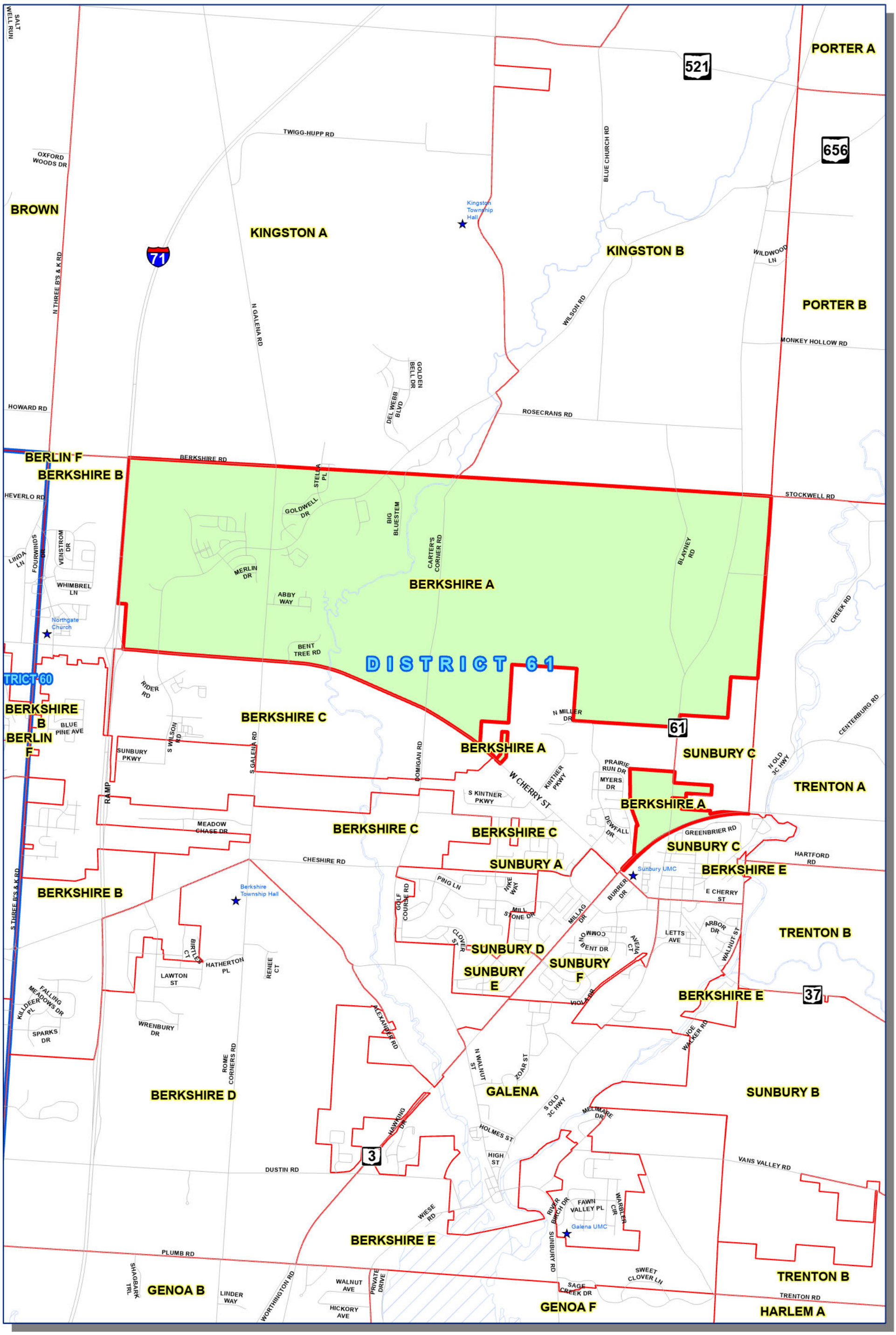

Polling Place:

Northgate Church

51 FOURWINDS DR

0 1,700 3,400 Feet

The Precinct and Polling Places information has been provided by Delaware County Board of Elections and is updated as of September 2026. Please contact the Board of Elections at 740-833-2080 for the latest updates.

Prepared by: Delaware County Auditor's GIS Office
September 2026

PRECINCT BOUNDARY MAP

BERKSHIRE B

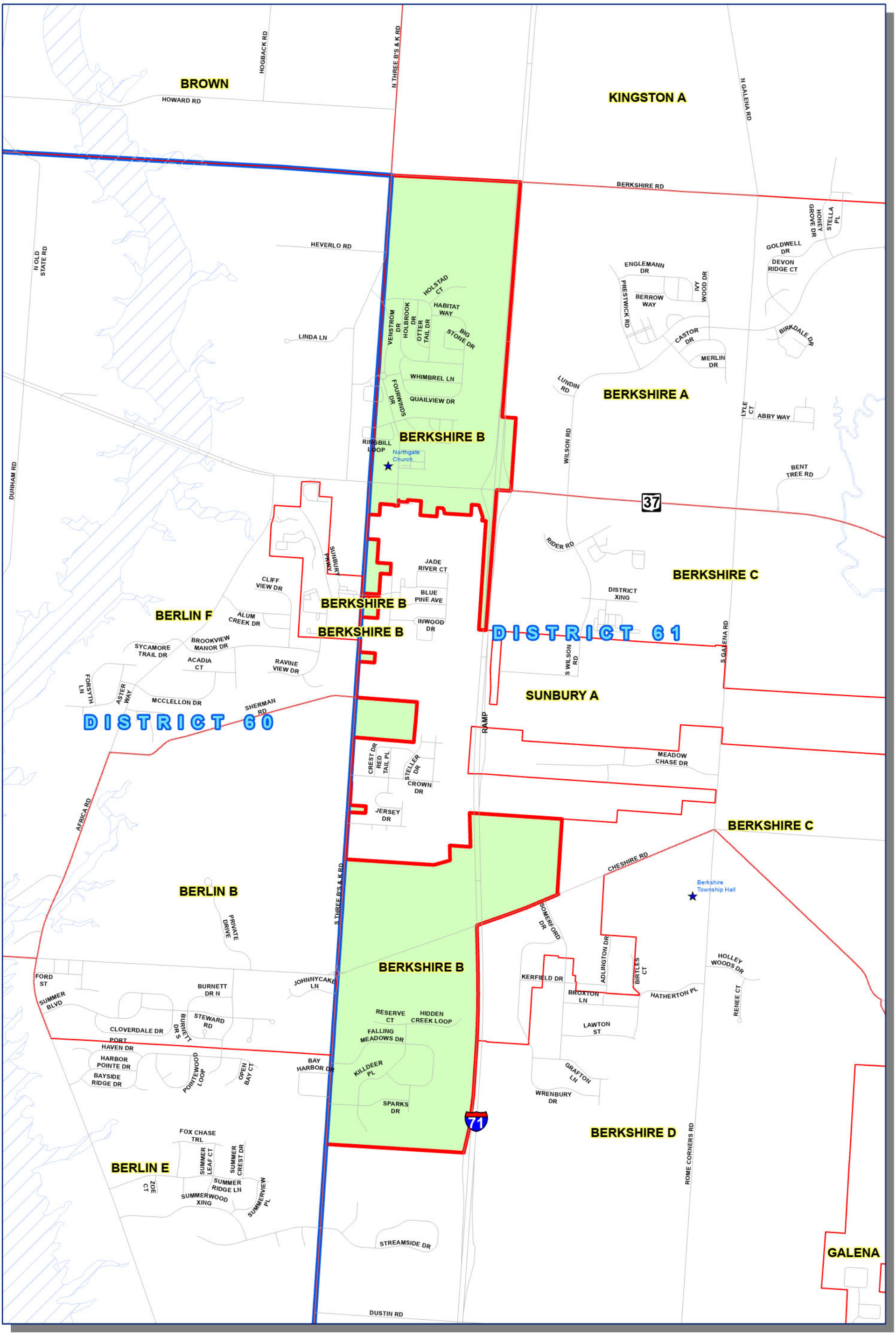

Polling Place:

Northgate Church

51 FOURWINDS DR

0 1,050 2,100 Feet

The Precinct and Polling Places information has been provided by Delaware County Board of Elections and is updated as of September 2026. Please contact the Board of Elections at 740-833-2080 for the latest updates.

Prepared by: Delaware County Auditor's GIS Office
September 2026

PRECINCT BOUNDARY MAP

BERKSHIRE C

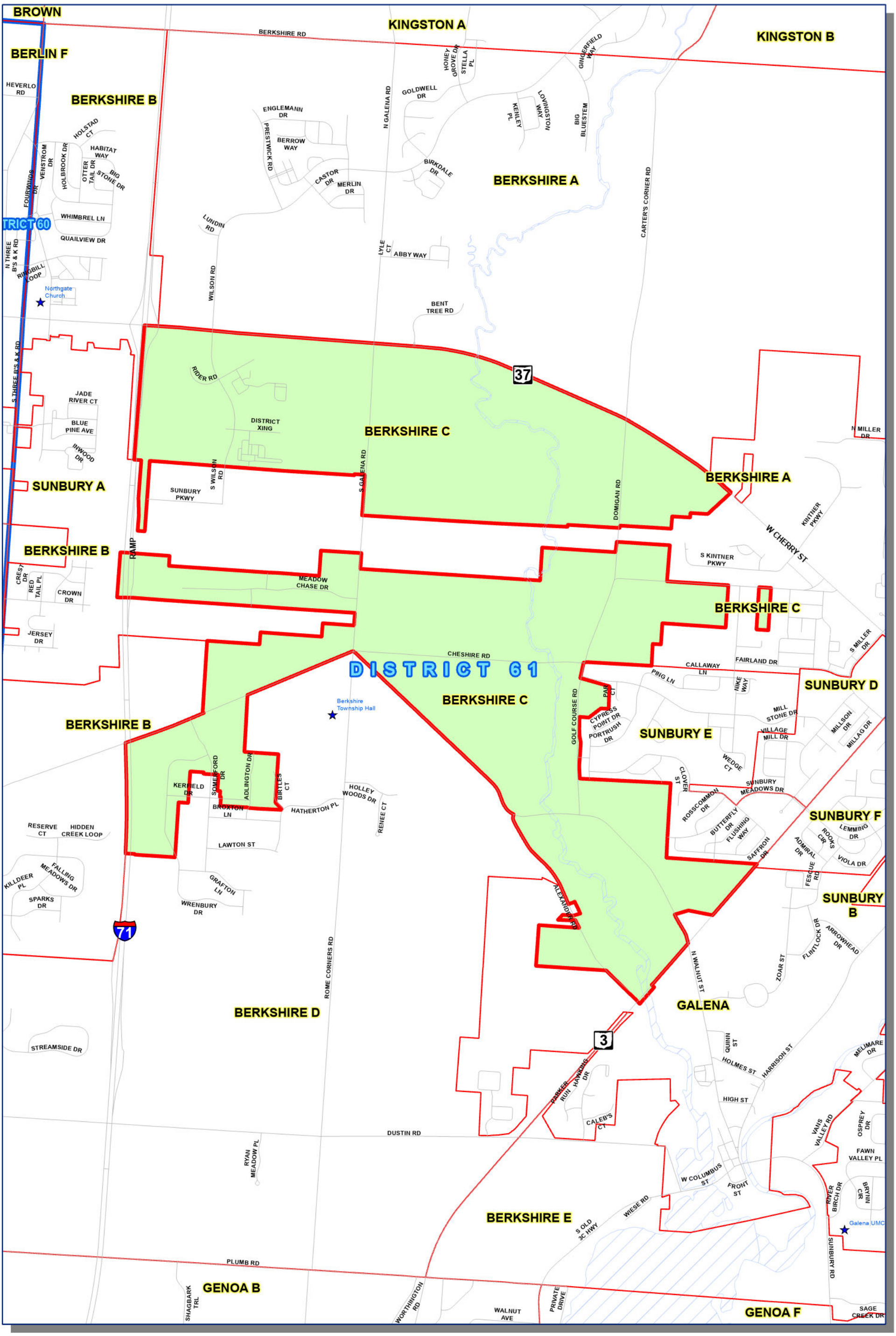

Polling Place:

Berkshire Township Hall

1454 ROME CORNERS RD

0 1,100 2,200 Feet

The Precinct and Polling Places information has been provided by Delaware County Board of Elections and is updated as of September 2026. Please contact the Board of Elections at 740-833-2080 for the latest updates.

Prepared by: Delaware County Auditor's GIS Office
September 2026

PRECINCT BOUNDARY MAP

BERKSHIRE D

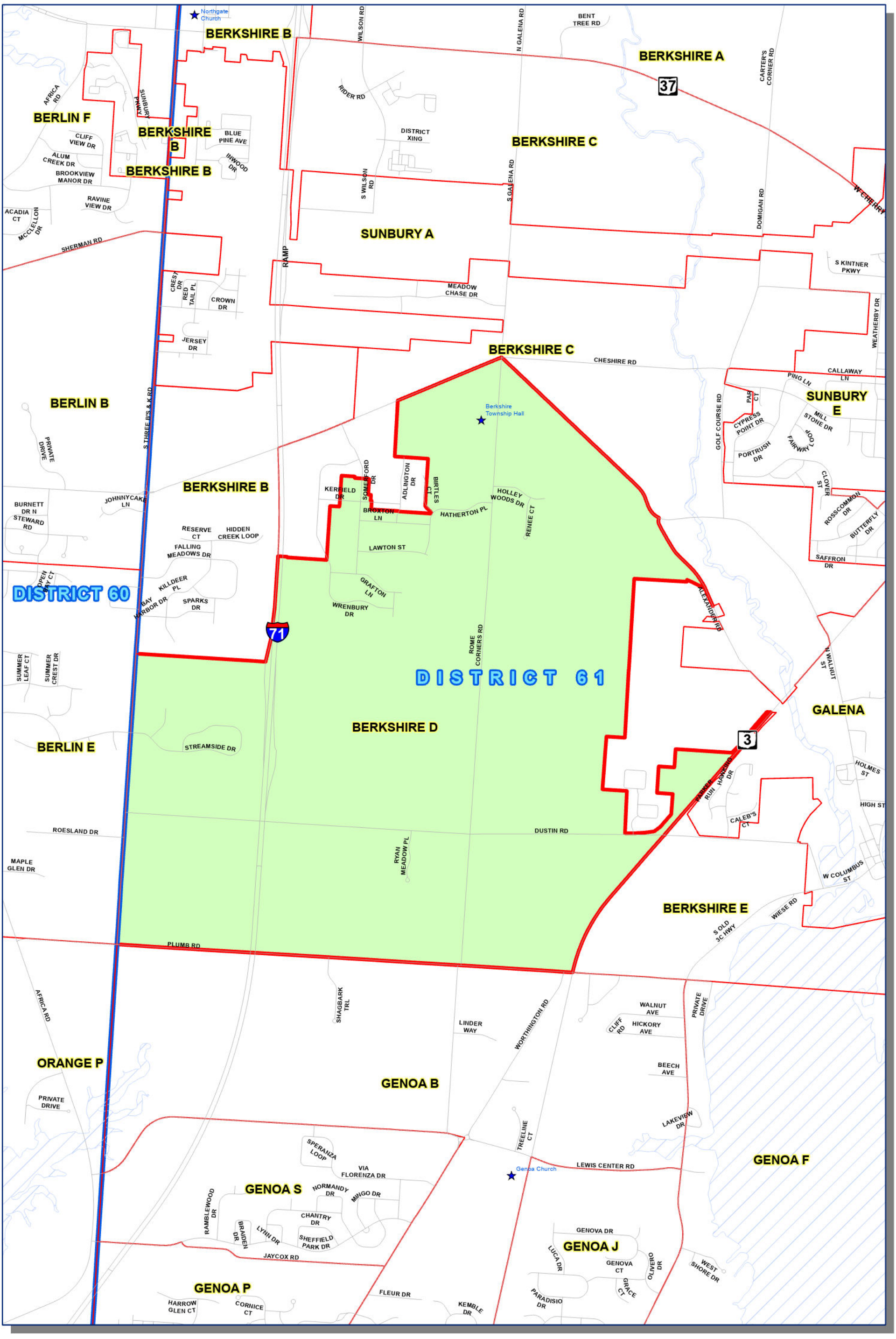

Polling Place:

Berkshire Township Hall

1454 ROME CORNERS RD

0 1,125 2,250 Feet

The Precinct and Polling Places information has been provided by Delaware County Board of Elections and is updated as of September 2026. Please contact the Board of Elections at 740-833-2080 for the latest updates.

Prepared by: Delaware County Auditor's GIS Office
September 2026

PRECINCT BOUNDARY MAP

BERKSHIRE E

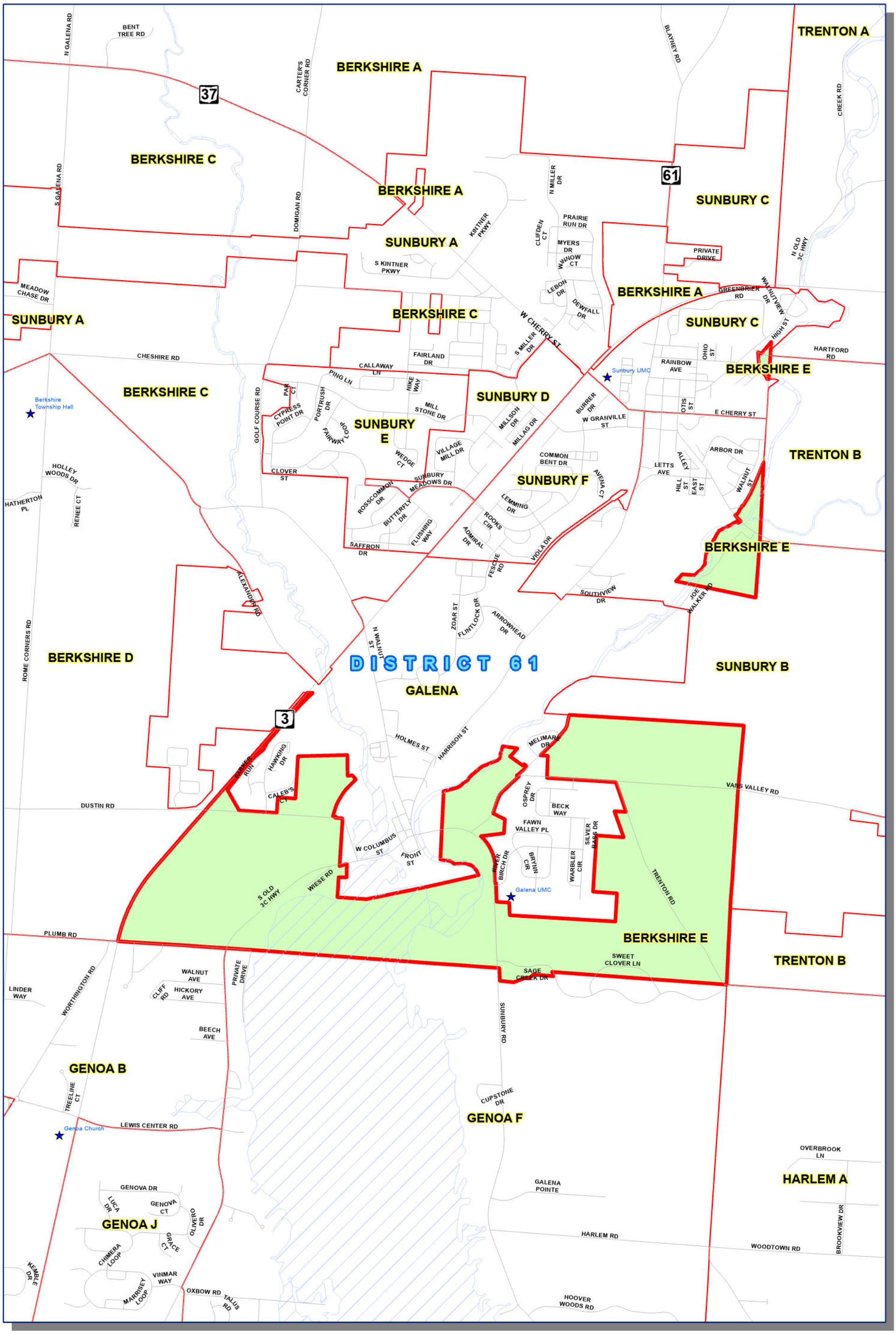

Polling Place:

Galena UMC

2777 SUNBURY RD

0 1,150 2,300 Feet

The Precinct and Polling Places information has been provided by Delaware County Board of Elections and is updated as of September 2026. Please contact the Board of Elections at 740-833-2080 for the latest updates.

Prepared by: Delaware County Auditor's GIS Office
September 2026

PRECINCT BOUNDARY MAP

BERLIN A

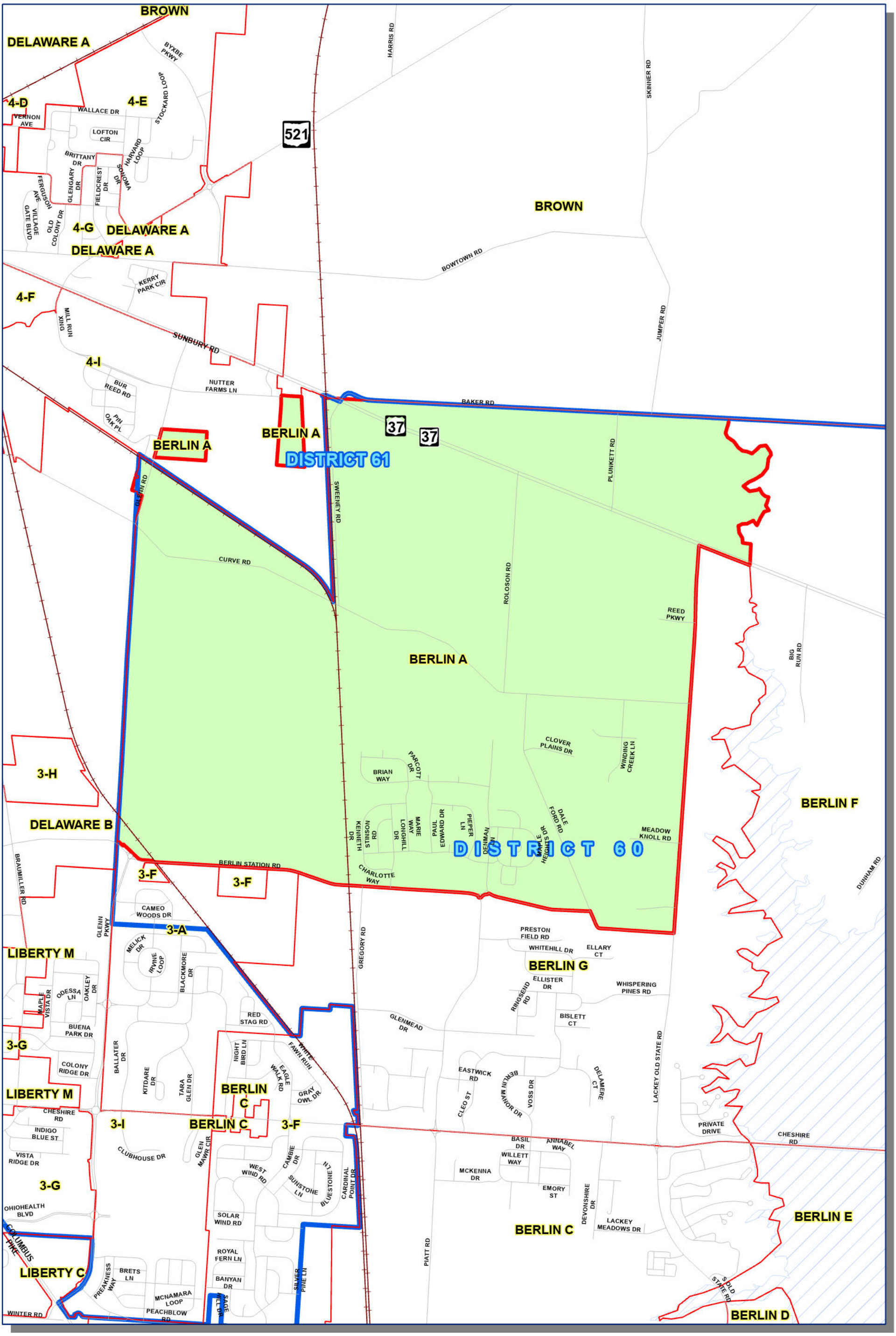

Polling Place:
Northgate Church
51 FOURWINDS DR

0 1,150 2,300 Feet

The Precinct and Polling Places information has been provided by Delaware County Board of Elections and is updated as of September 2026. Please contact the Board of Elections at 740-833-2080 for the latest updates.

Prepared by: Delaware County Auditor's GIS Office
September 2026

PRECINCT BOUNDARY MAP

BERLIN B

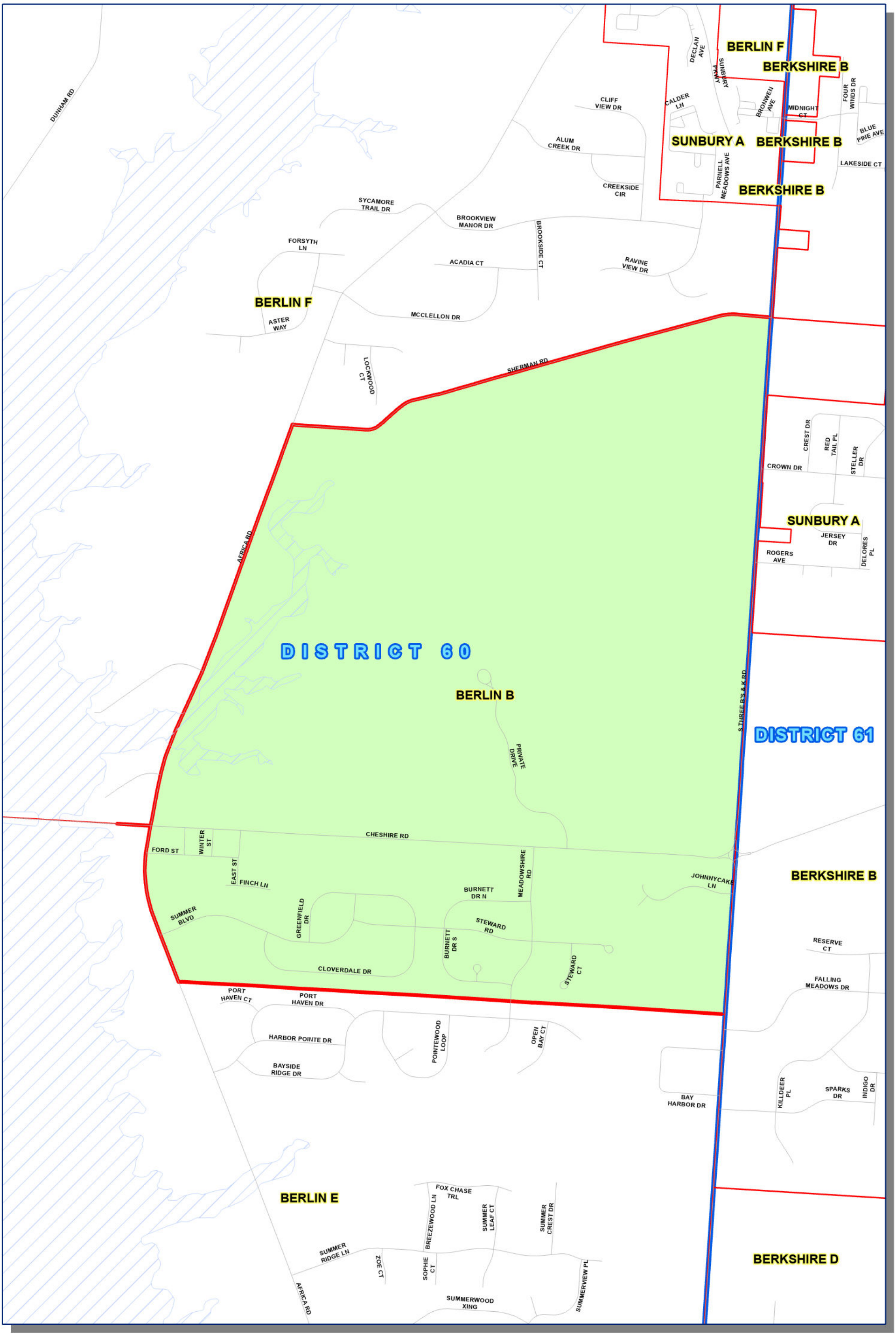

Polling Place:
Northgate Church
51 FOURWINDS DR

0 550 1,100 Feet

The Precinct and Polling Places information has been provided by Delaware County Board of Elections and is updated as of September 2026. Please contact the Board of Elections at 740-833-2080 for the latest updates.

Prepared by: Delaware County Auditor's GIS Office
September 2026

PRECINCT BOUNDARY MAP

BERLIN C

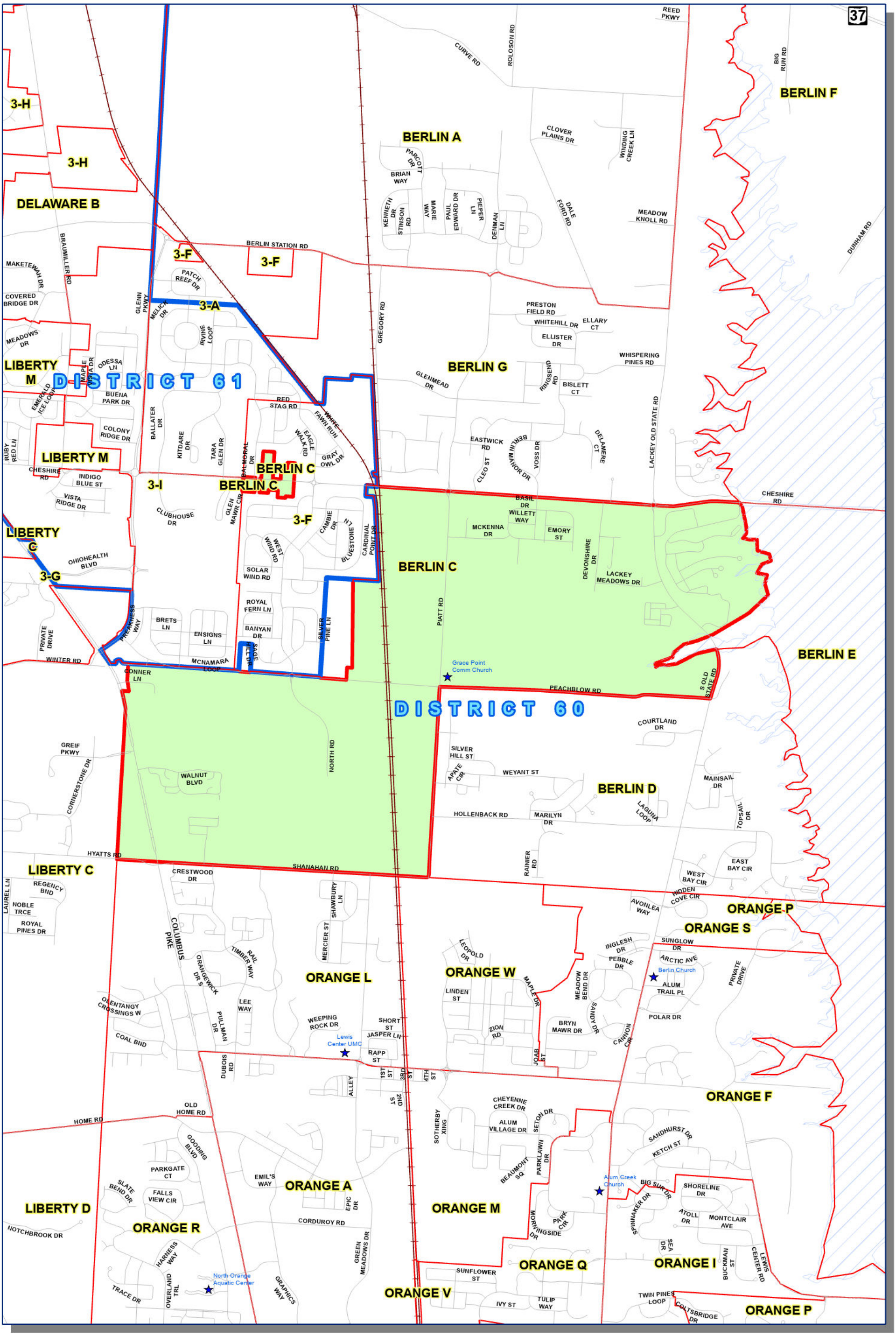

Polling Place:

Grace Point Comm Church

2393 PEACHBLOW RD

0 1,250 2,500 Feet

009

The Precinct and Polling Places information has been provided by Delaware County Board of Elections and is updated as of September 2026. Please contact the Board of Elections at 740-833-2080 for the latest updates.

Prepared by: Delaware County Auditor's GIS Office
September 2026

PRECINCT BOUNDARY MAP

BERLIN D

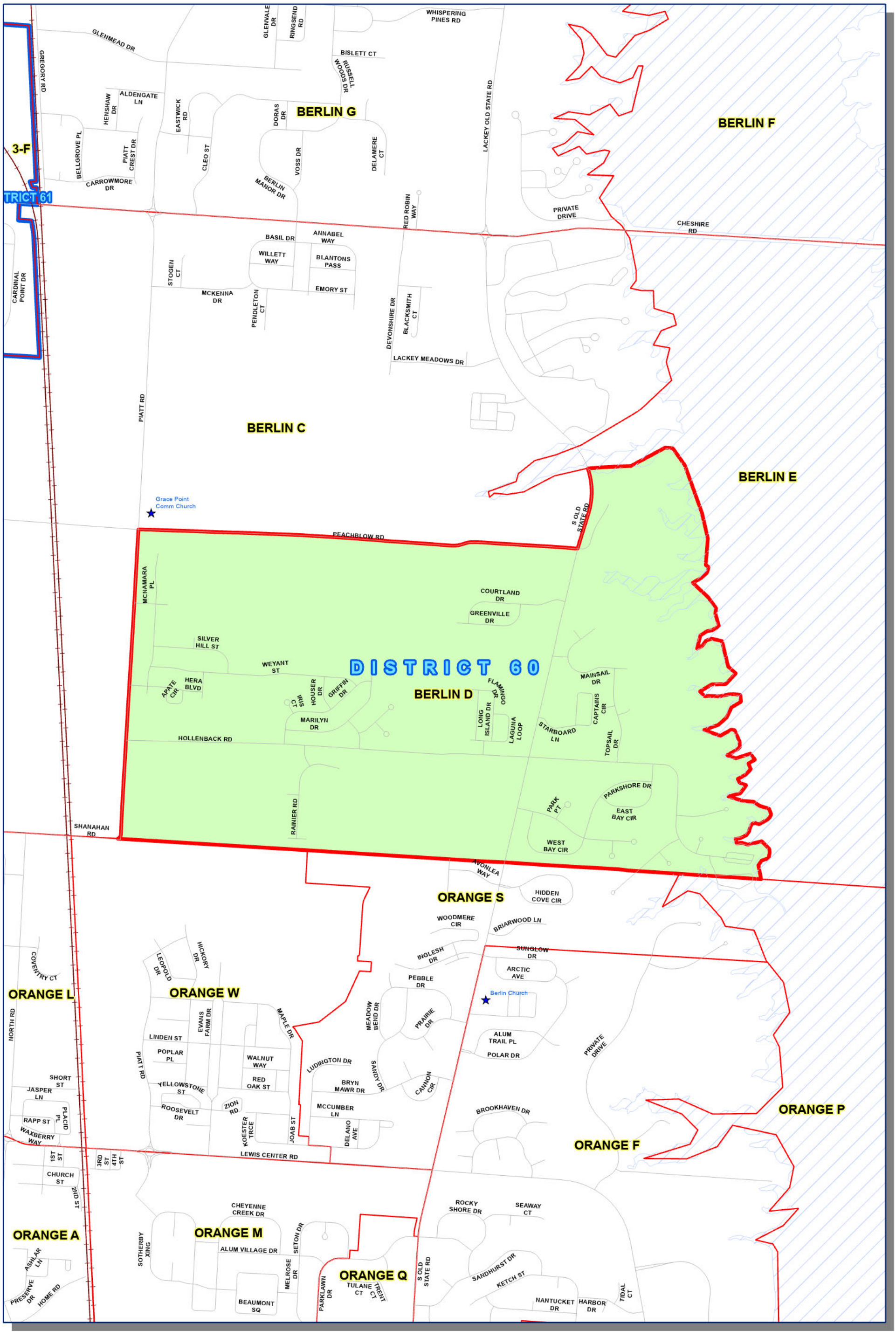

Polling Place:

Grace Point Comm Church

2393 PEACHBLOW RD

0 795 1,590 Feet

010

The Precinct and Polling Places information has been provided by Delaware County Board of Elections and is updated as of September 2026. Please contact the Board of Elections at 740-833-2080 for the latest updates.

Prepared by: Delaware County Auditor's GIS Office
September 2026

PRECINCT BOUNDARY MAP

BERLIN E

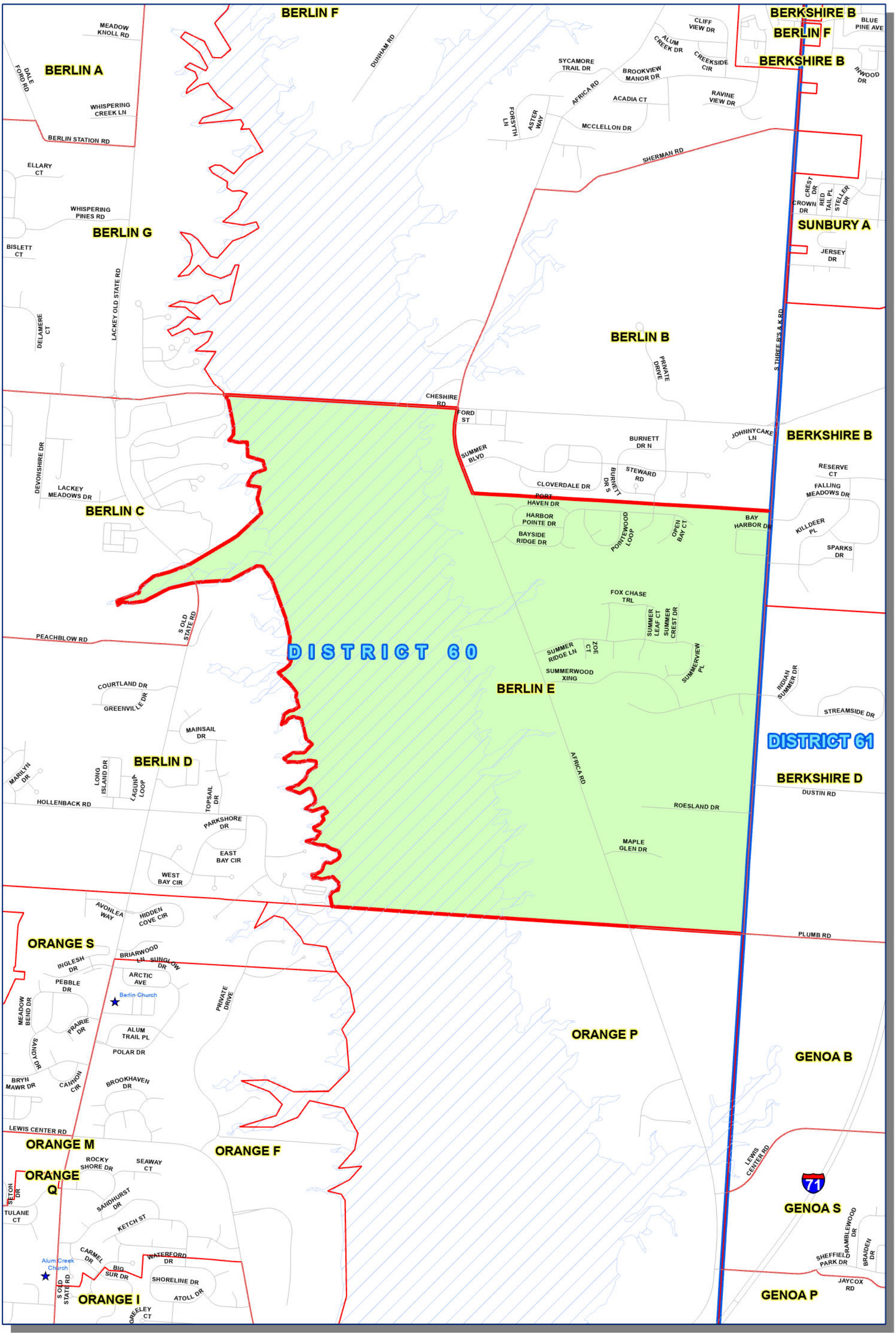

Polling Place:
Northgate Church
51 FOURWINDS DR

0 1,000 2,000 Feet

The Precinct and Polling Places information has been provided by Delaware County Board of Elections and is updated as of September 2026. Please contact the Board of Elections at 740-833-2080 for the latest updates.

Prepared by: Delaware County Auditor's GIS Office
September 2026

PRECINCT BOUNDARY MAP

BERLIN F

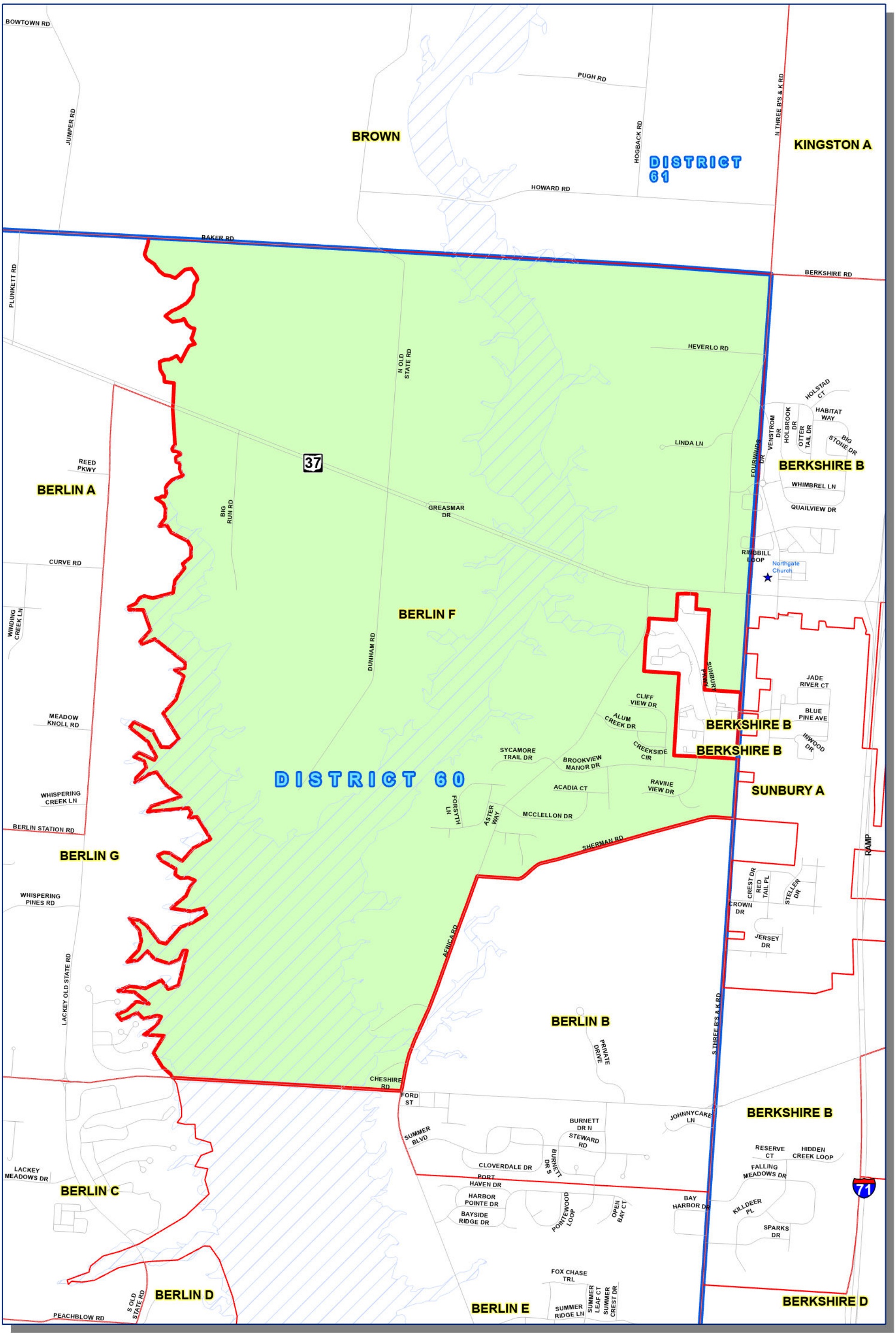

Polling Place:

Northgate Church

51 FOURWINDS DR

0 1,000 2,000 Feet

The Precinct and Polling Places information has been provided by Delaware County Board of Elections and is updated as of September 2026. Please contact the Board of Elections at 740-833-2080 for the latest updates.

Prepared by: Delaware County Auditor's GIS Office
September 2026

PRECINCT BOUNDARY MAP

BERLIN G

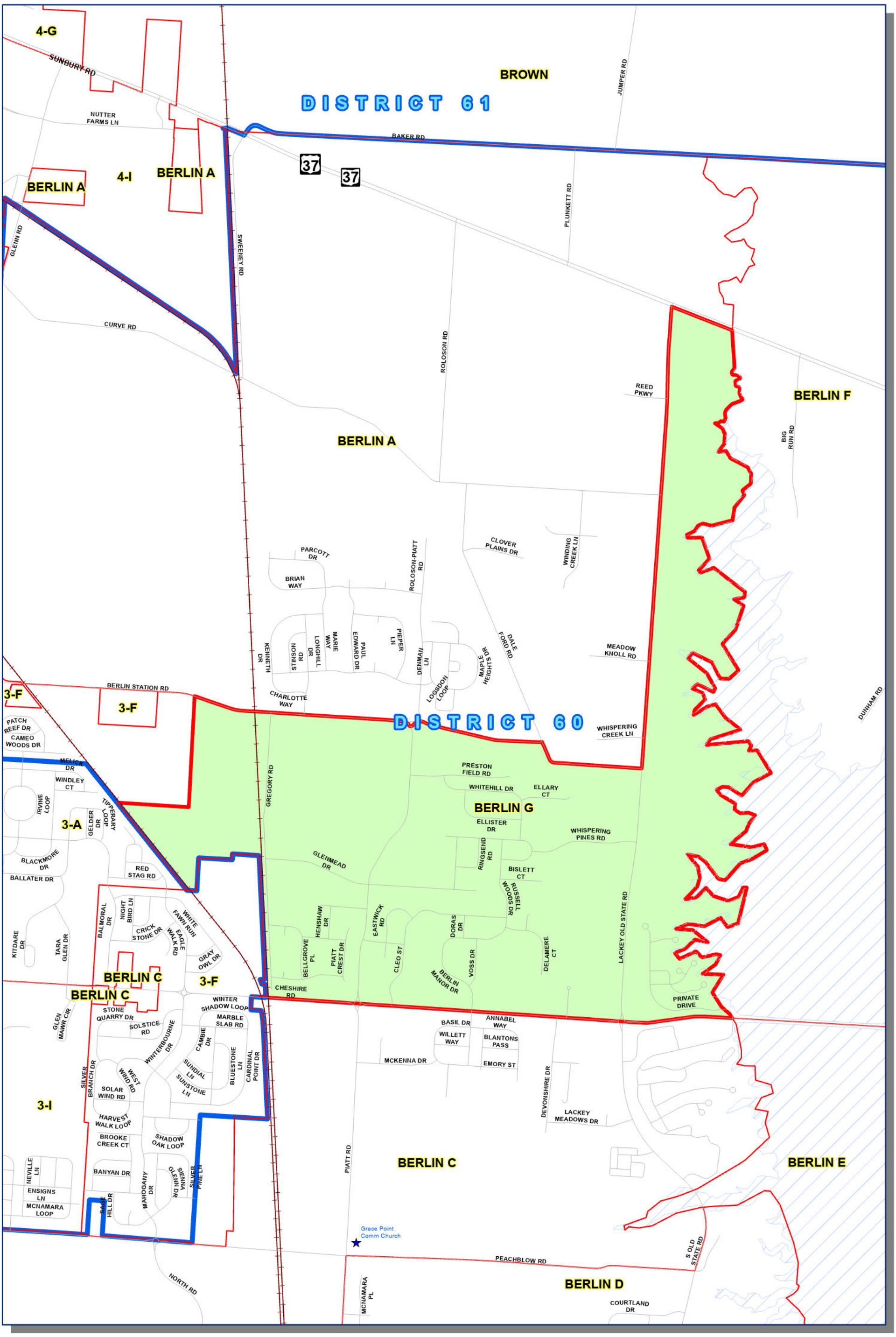

Polling Place:

Northgate Church

51 FOURWINDS DR

0 1,000 2,000 Feet

The Precinct and Polling Places information has been provided by Delaware County Board of Elections and is updated as of September 2026. Please contact the Board of Elections at 740-833-2080 for the latest updates.

Prepared by: Delaware County Auditor's GIS Office
September 2026

PRECINCT BOUNDARY MAP

BROWN

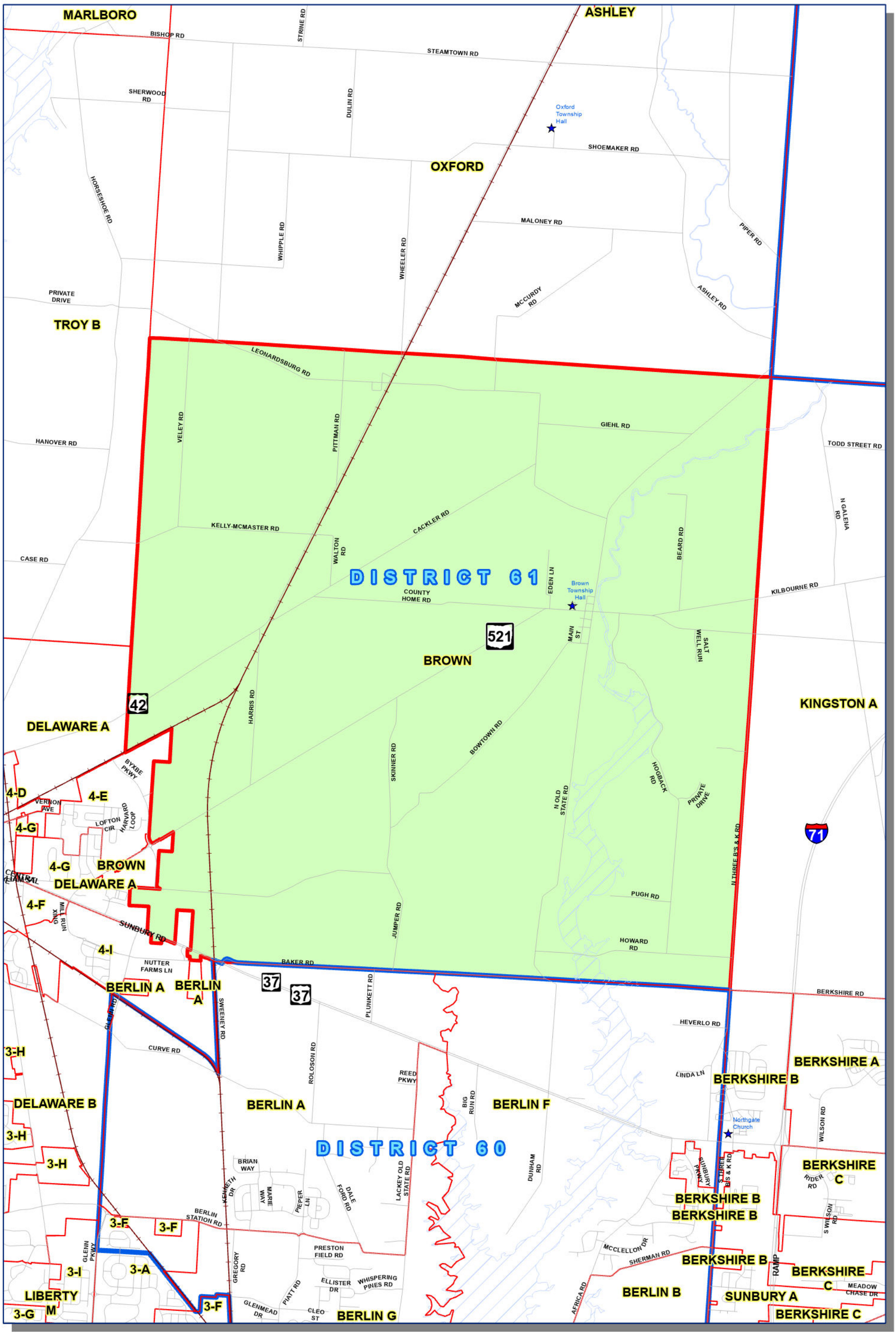

Polling Place:

Brown Township Hall

5555 STATE ROUTE 521

0 2,150 4,300 Feet

The Precinct and Polling Places information has been provided by Delaware County Board of Elections and is updated as of September 2026. Please contact the Board of Elections at 740-833-2080 for the latest updates.

Prepared by: Delaware County Auditor's GIS Office
September 2026

PRECINCT BOUNDARY MAP

COLUMBUS A

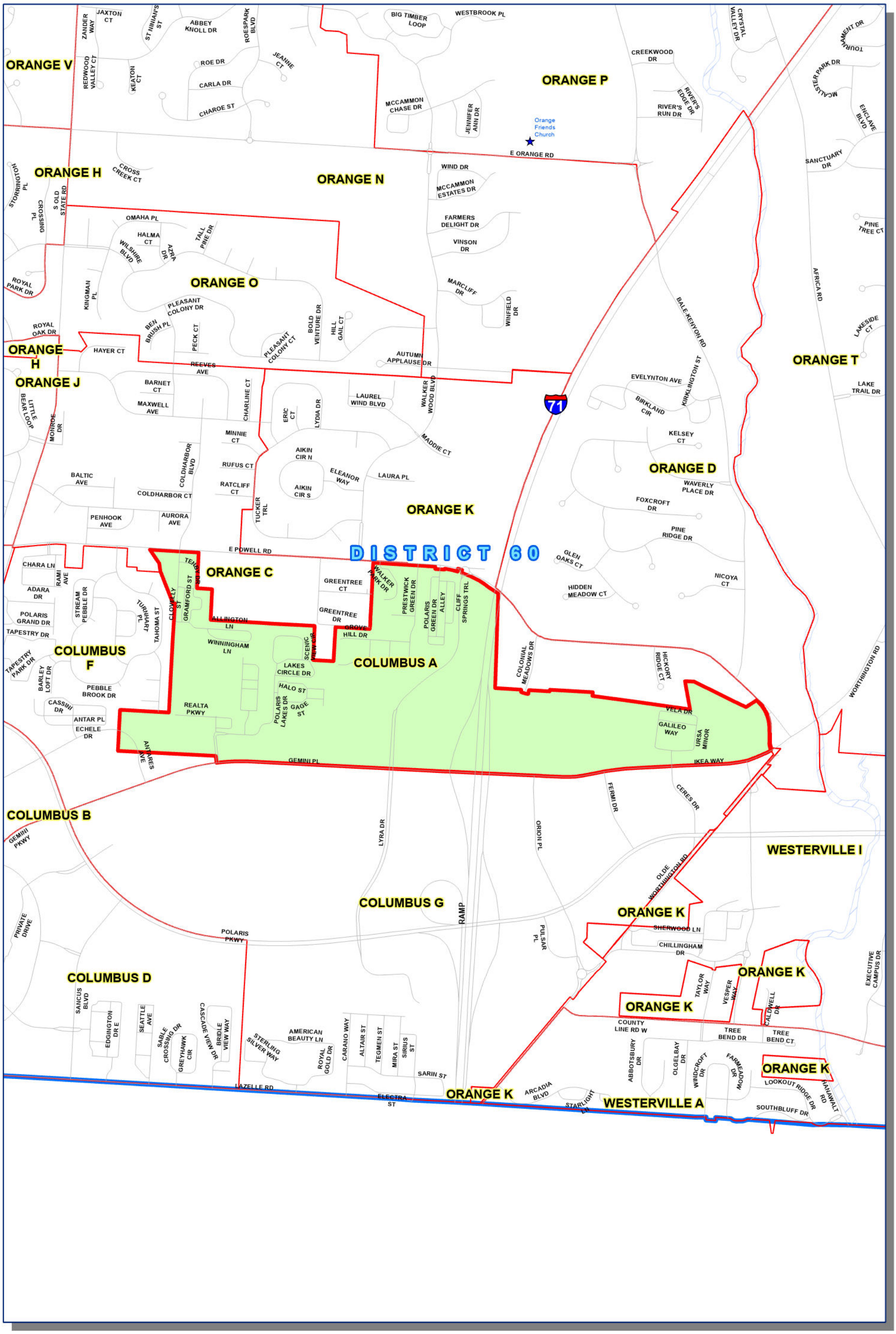

Polling Place:

Korean Presbyterian Church

9480 S OLD STATE RD

0 700 1,400 Feet

The Precinct and Polling Places information has been provided by Delaware County Board of Elections and is updated as of September 2026. Please contact the Board of Elections at 740-833-2080 for the latest updates.

Prepared by: Delaware County Auditor's GIS Office
September 2026

PRECINCT BOUNDARY MAP

COLUMBUS B

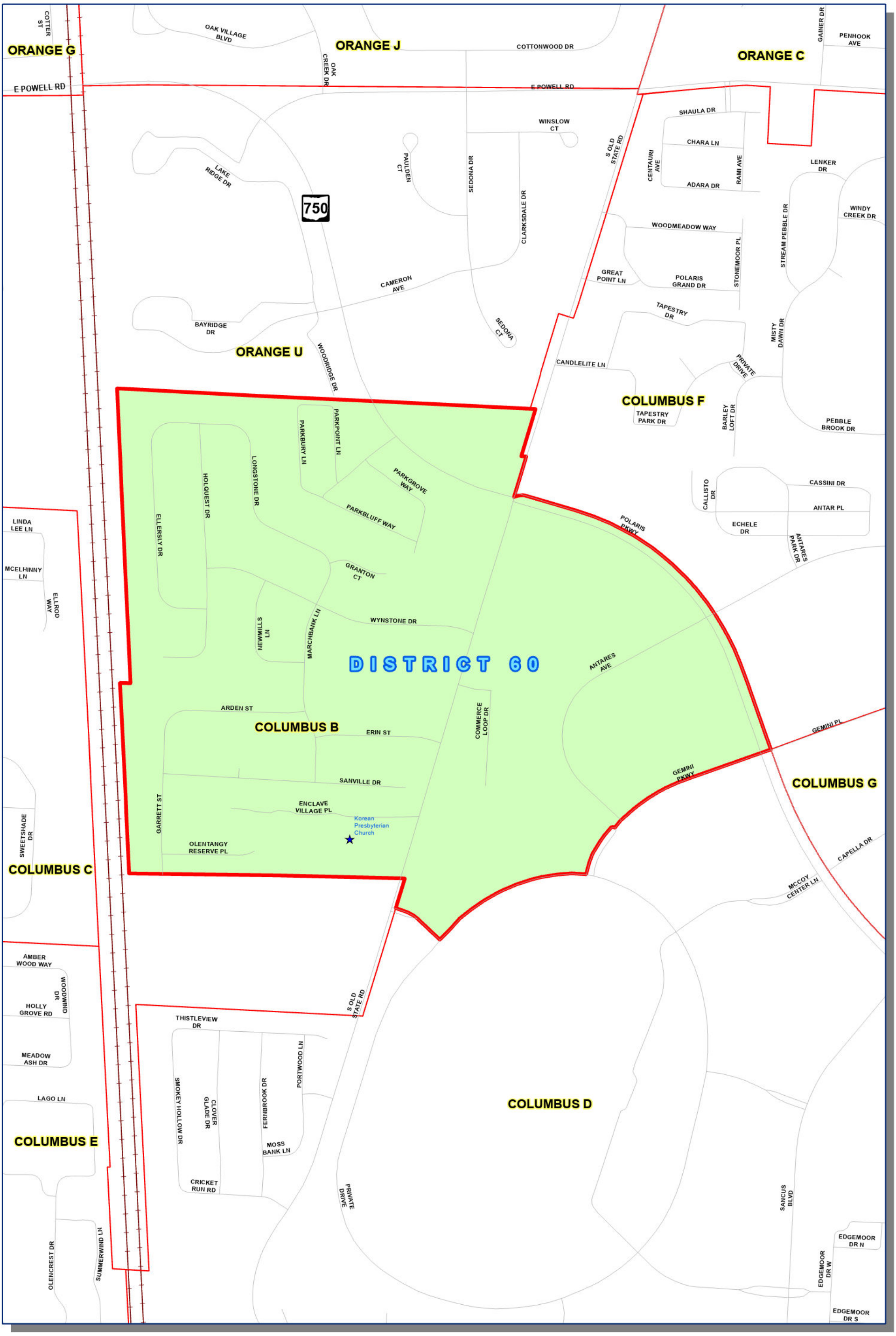

Polling Place:

Korean Presbyterian Church

9480 S OLD STATE RD

0 300 600 Feet

The Precinct and Polling Places information has been provided by Delaware County Board of Elections and is updated as of September 2026. Please contact the Board of Elections at 740-833-2080 for the latest updates.

Prepared by: Delaware County Auditor's GIS Office
September 2026

PRECINCT BOUNDARY MAP

COLUMBUS C

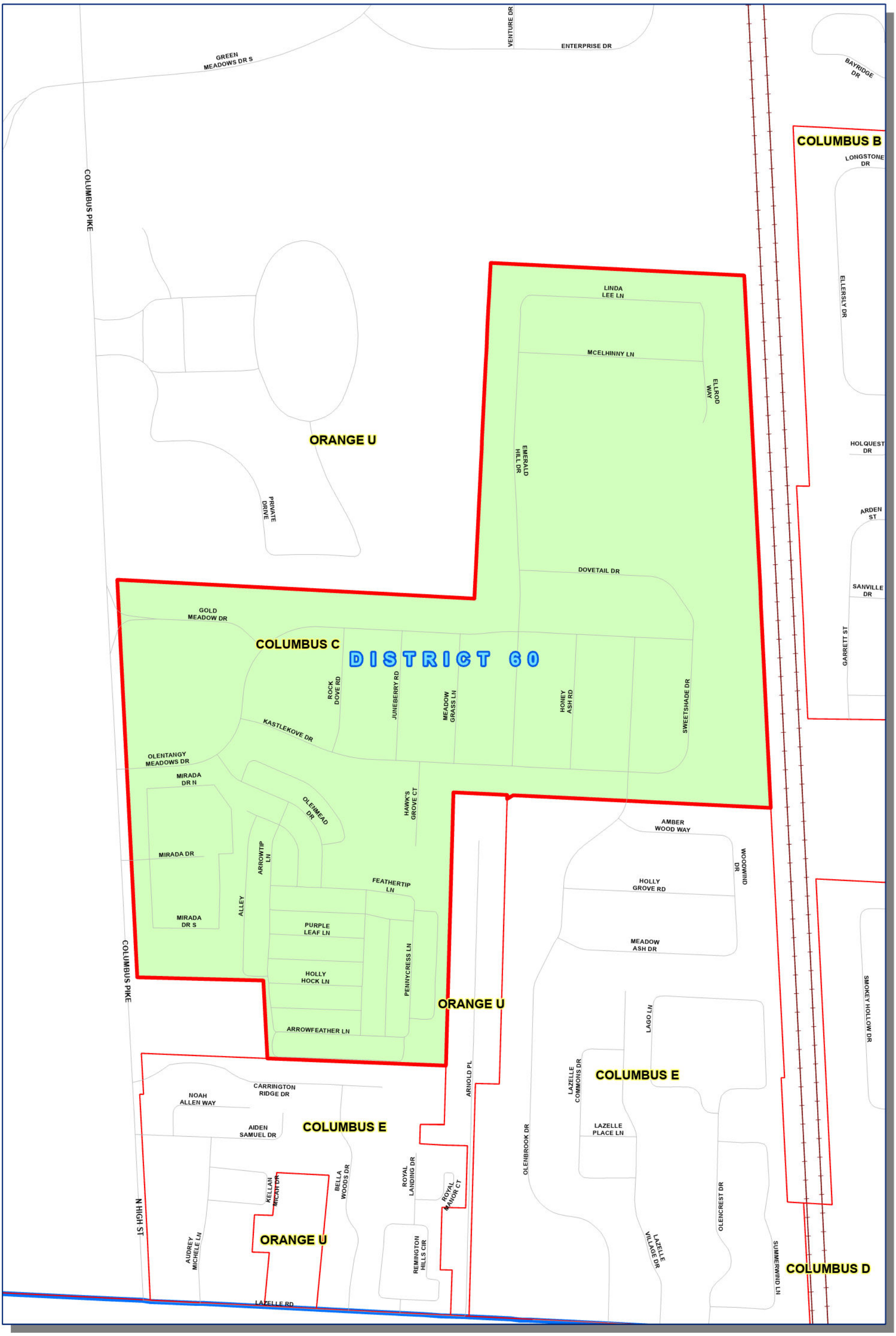

Polling Place:

Korean Presbyterian Church

9480 S OLD STATE RD

0 245 490 Feet

017

The Precinct and Polling Places information has been provided by Delaware County Board of Elections and is updated as of September 2026. Please contact the Board of Elections at 740-833-2080 for the latest updates.

Prepared by: Delaware County Auditor's GIS Office
September 2026

PRECINCT BOUNDARY MAP

COLUMBUS D

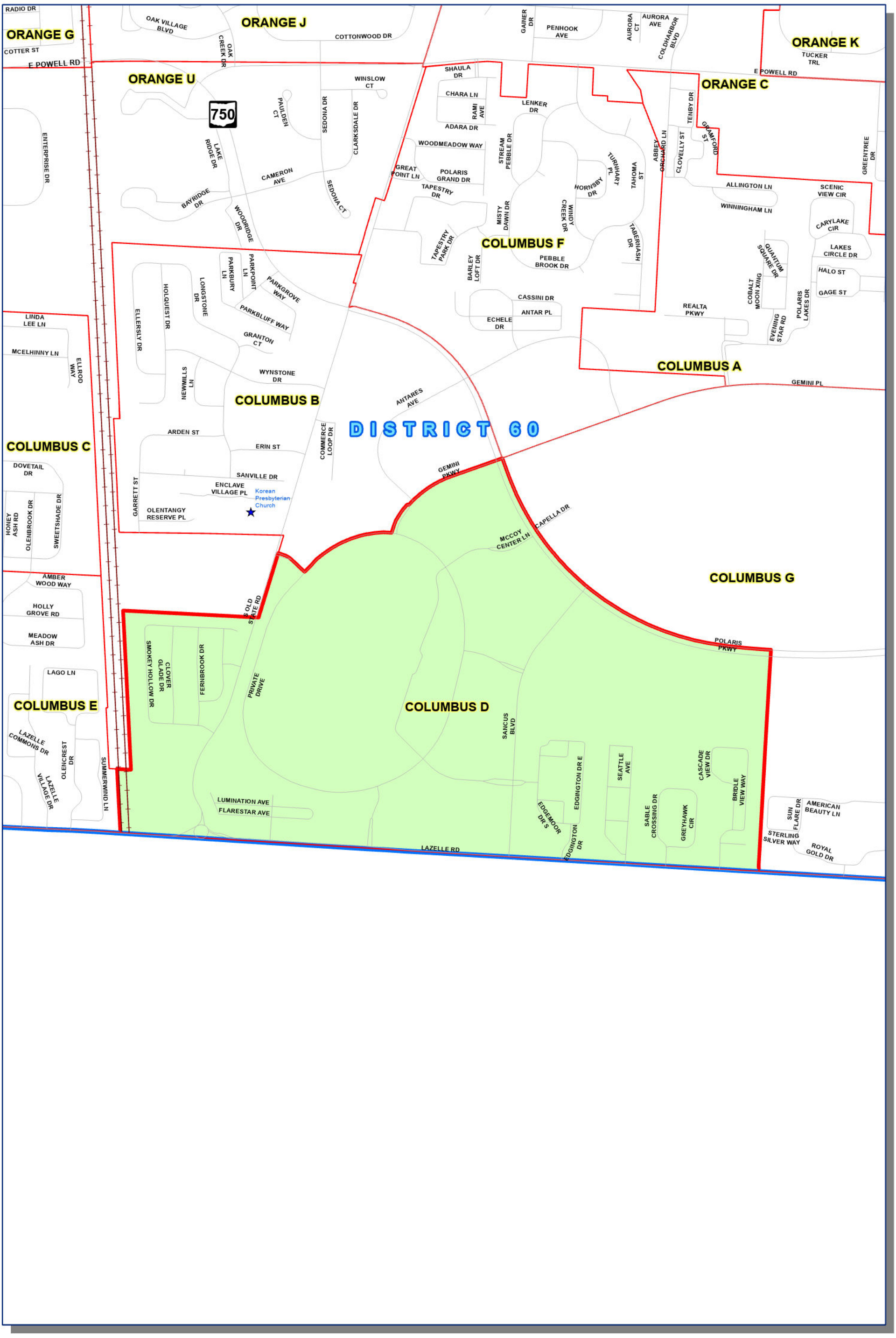

Polling Place:

Korean Presbyterian Church

9480 S OLD STATE RD

0 495 990 Feet

The Precinct and Polling Places information has been provided by Delaware County Board of Elections and is updated as of September 2026. Please contact the Board of Elections at 740-833-2080 for the latest updates.

Prepared by: Delaware County Auditor's GIS Office
September 2026

PRECINCT BOUNDARY MAP

COLUMBUS E

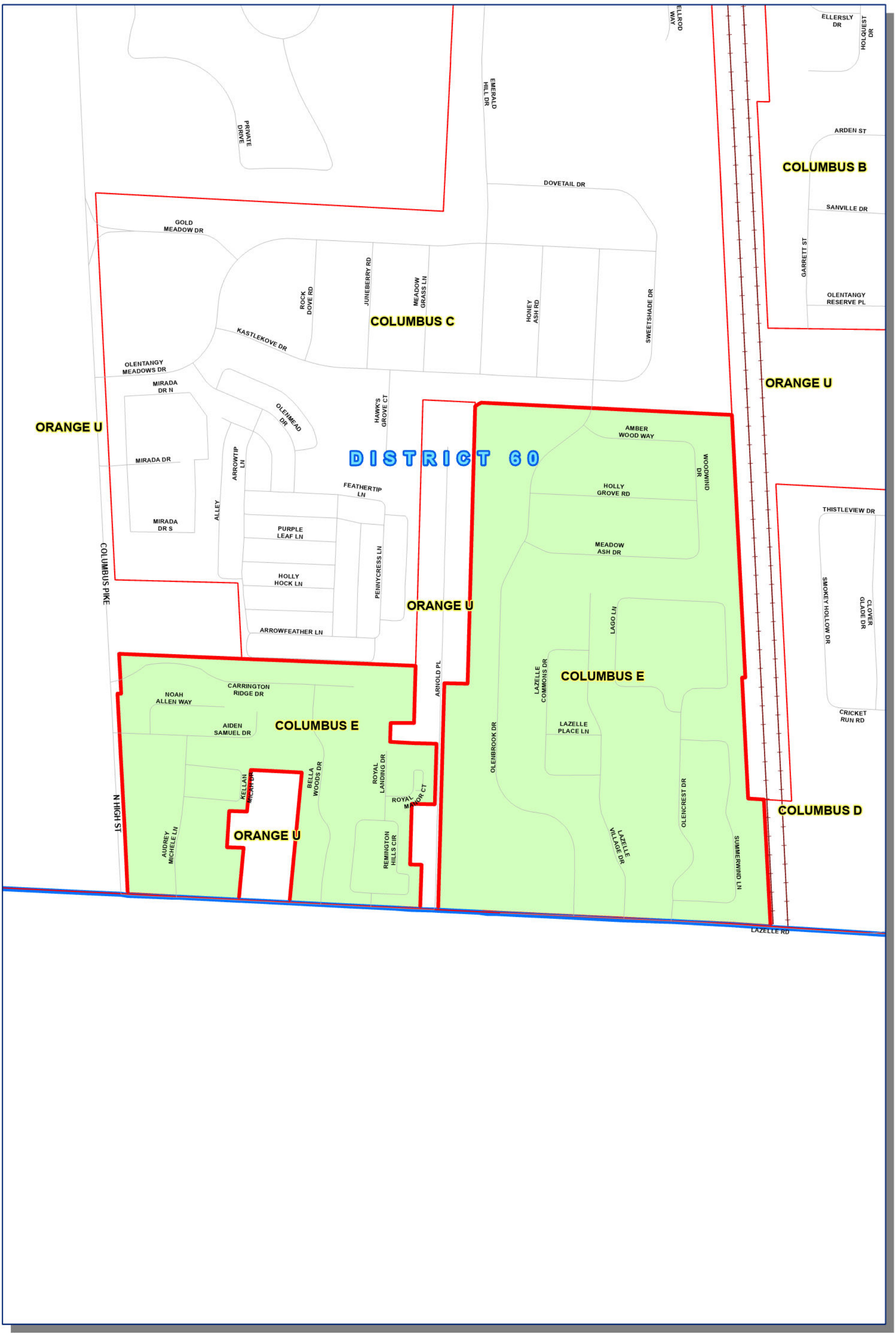

Polling Place:

Korean Presbyterian Church

9480 S OLD STATE RD

0 255 510 Feet

019

The Precinct and Polling Places information has been provided by Delaware County Board of Elections and is updated as of September 2026. Please contact the Board of Elections at 740-833-2080 for the latest updates.

Prepared by: Delaware County Auditor's GIS Office
September 2026

PRECINCT BOUNDARY MAP

COLUMBUS F

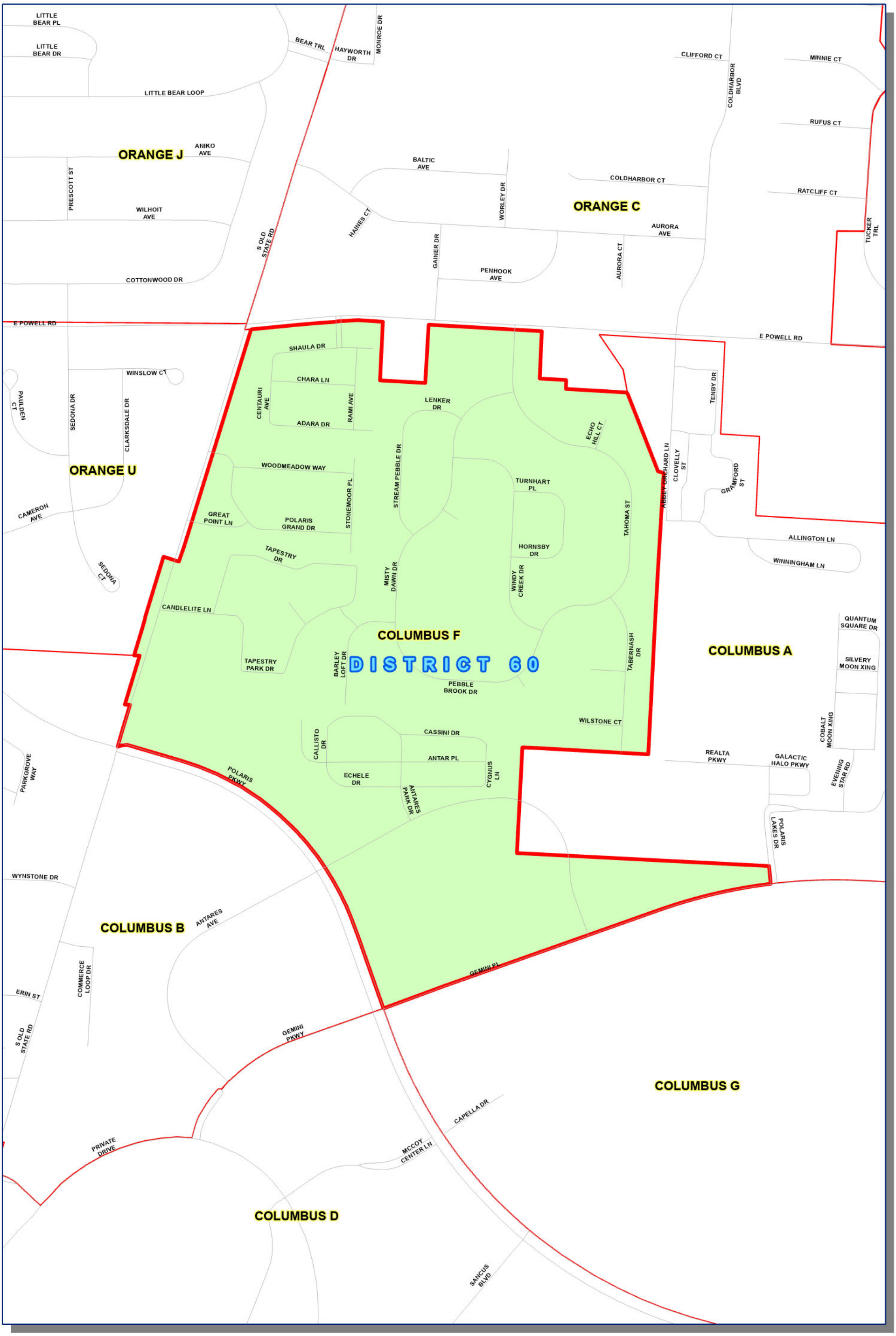

Polling Place:

Korean Presbyterian Church

9480 S OLD STATE RD

0 290 580 Feet

020

The Precinct and Polling Places information has been provided by Delaware County Board of Elections and is updated as of September 2026. Please contact the Board of Elections at 740-833-2080 for the latest updates.

Prepared by: Delaware County Auditor's GIS Office
September 2026

PRECINCT BOUNDARY MAP

COLUMBUS G

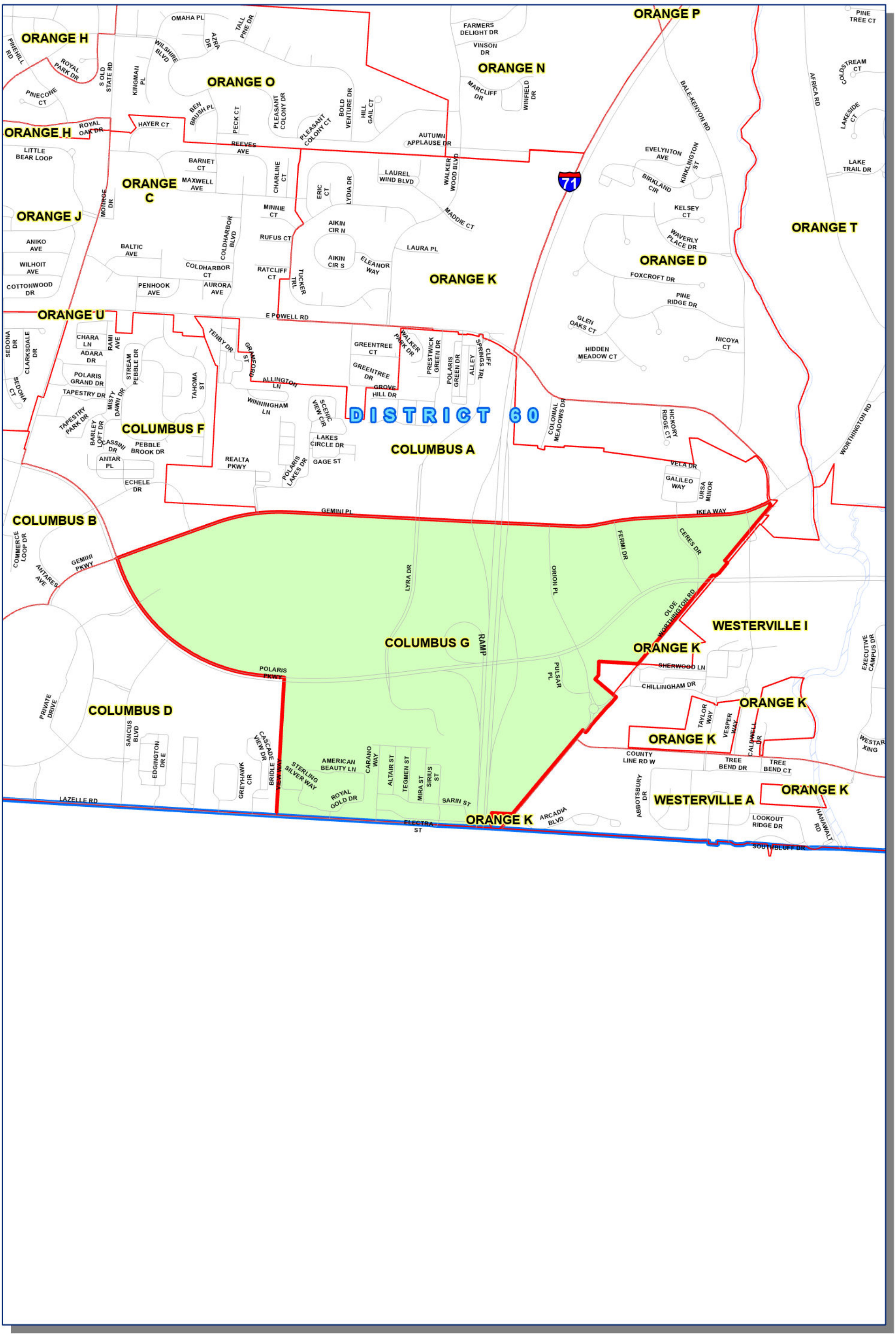

Polling Place:

Korean Presbyterian Church

9480 S OLD STATE RD

0 750 1,500 Feet

The Precinct and Polling Places information has been provided by Delaware County Board of Elections and is updated as of September 2026. Please contact the Board of Elections at 740-833-2080 for the latest updates.

Prepared by: Delaware County Auditor's GIS Office
September 2026

PRECINCT BOUNDARY MAP

CONCORD A

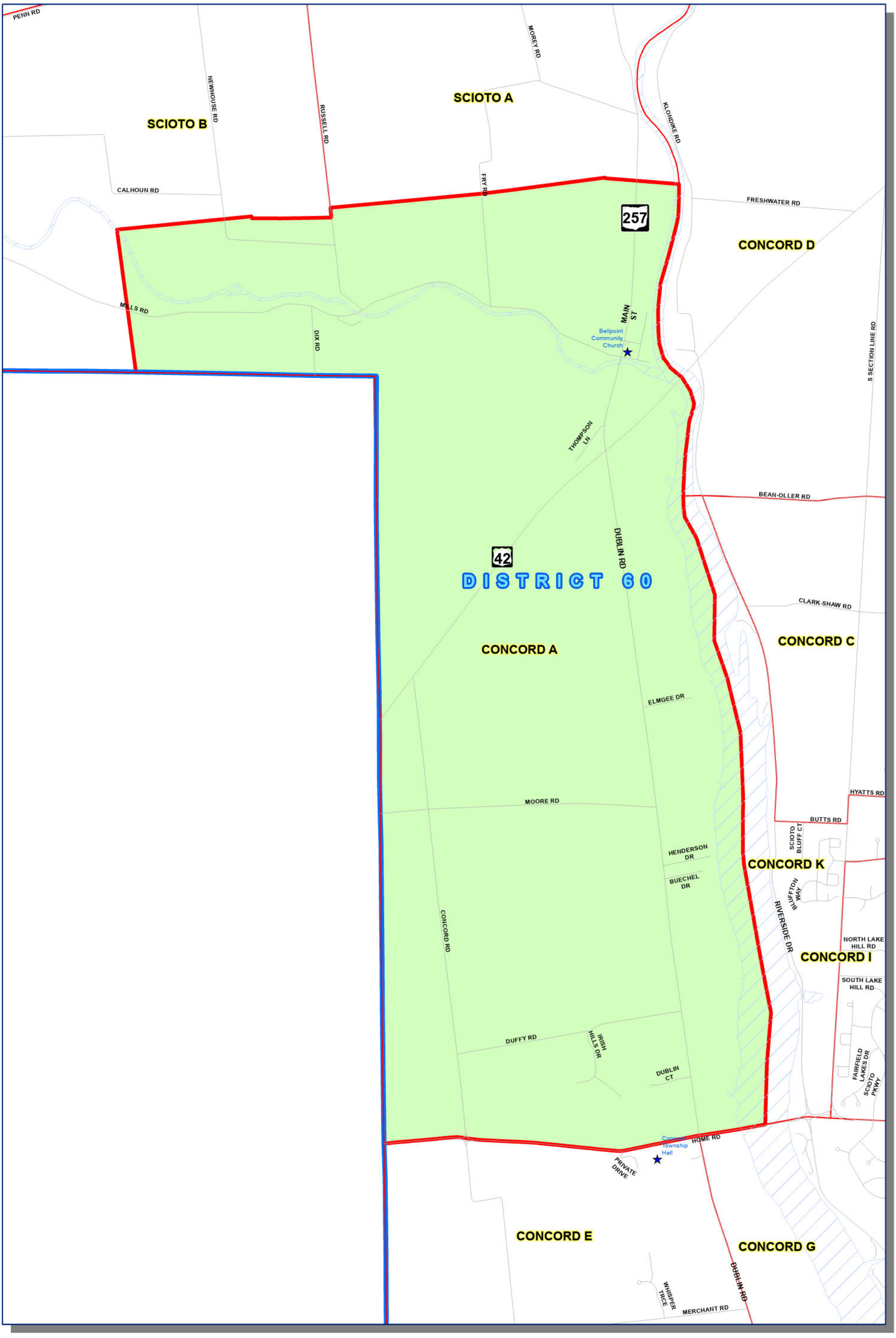

Polling Place:

Bellpoint Community Church

4771 STATE ROUTE 257 S

0 1,150 2,300 Feet

The Precinct and Polling Places information has been provided by Delaware County Board of Elections and is updated as of September 2026. Please contact the Board of Elections at 740-833-2080 for the latest updates.

Prepared by: Delaware County Auditor's GIS Office
September 2026

PRECINCT BOUNDARY MAP

CONCORD B

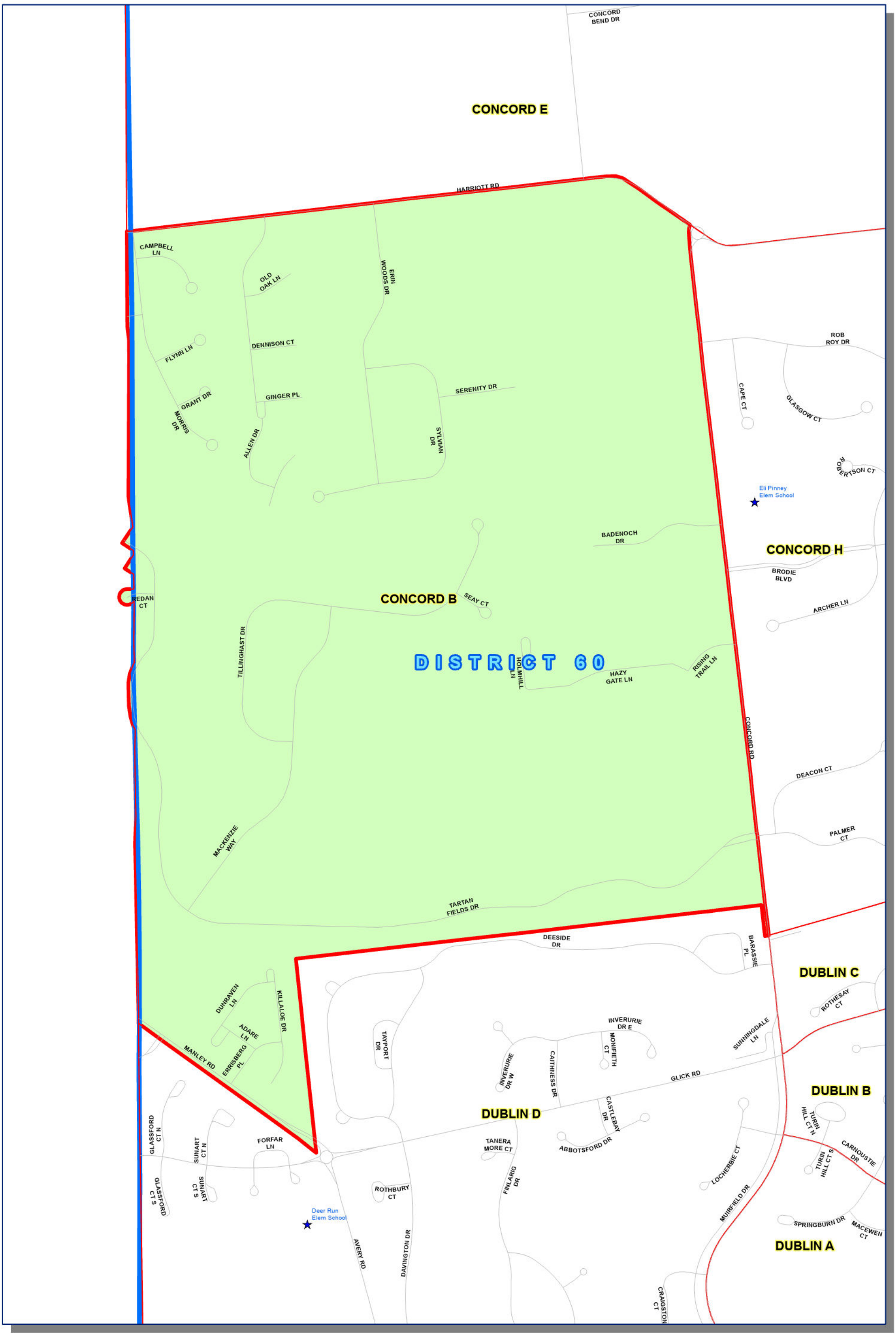

Polling Place:

Eli Pinney Elem School

9989 CONCORD RD

0 400 800 Feet

The Precinct and Polling Places information has been provided by Delaware County Board of Elections and is updated as of September 2026. Please contact the Board of Elections at 740-833-2080 for the latest updates.

Prepared by: Delaware County Auditor's GIS Office
September 2026

PRECINCT BOUNDARY MAP

CONCORD C

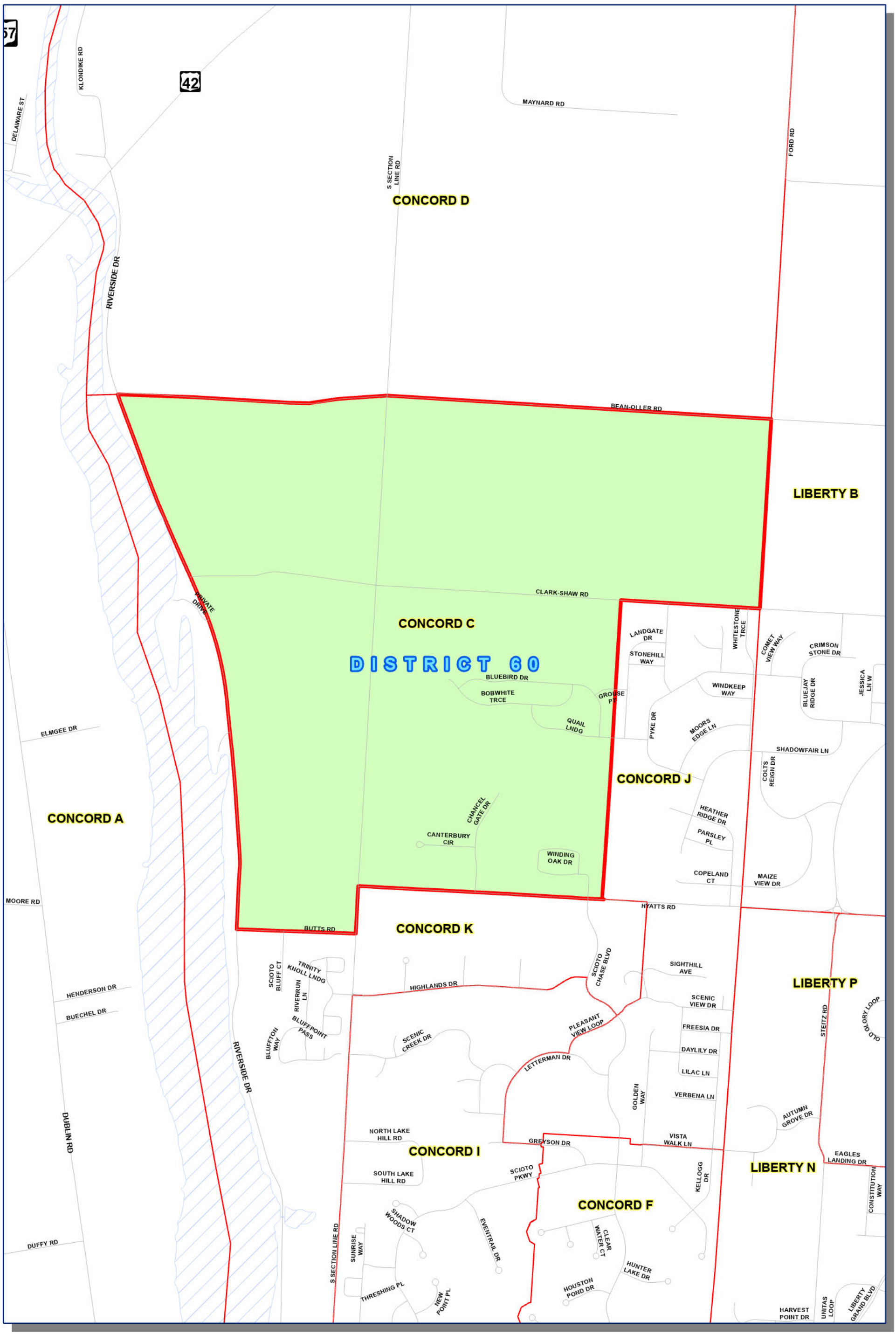

Polling Place:

Concord Township Hall

6385 HOME RD

0 700 1,400 Feet

The Precinct and Polling Places information has been provided by Delaware County Board of Elections and is updated as of September 2026. Please contact the Board of Elections at 740-833-2080 for the latest updates.

Prepared by: Delaware County Auditor's GIS Office
September 2026

PRECINCT BOUNDARY MAP

CONCORD D

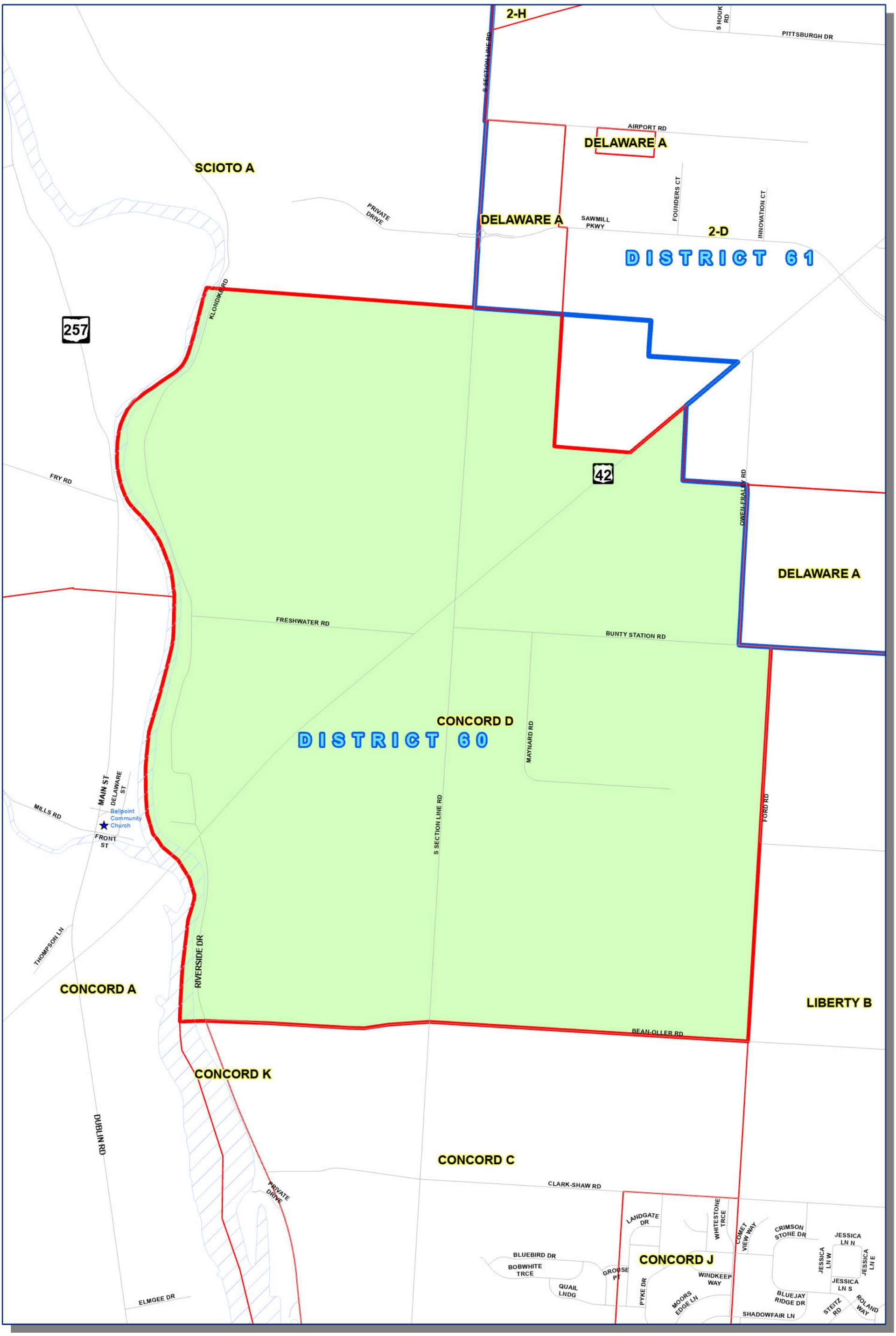

Polling Place:

Bellpoint Community Church

4771 STATE ROUTE 257 S

0 850 1,700 Feet

The Precinct and Polling Places information has been provided by Delaware County Board of Elections and is updated as of September 2026. Please contact the Board of Elections at 740-833-2080 for the latest updates.

Prepared by: Delaware County Auditor's GIS Office
September 2026

PRECINCT BOUNDARY MAP

CONCORD E

Polling Place:

Eli Pinney Elem School

9989 CONCORD RD

0 700 1,400 Feet

The Precinct and Polling Places information has been provided by Delaware County Board of Elections and is updated as of September 2026. Please contact the Board of Elections at 740-833-2080 for the latest updates.

Prepared by: Delaware County Auditor's GIS Office
September 2026

PRECINCT BOUNDARY MAP

CONCORD F

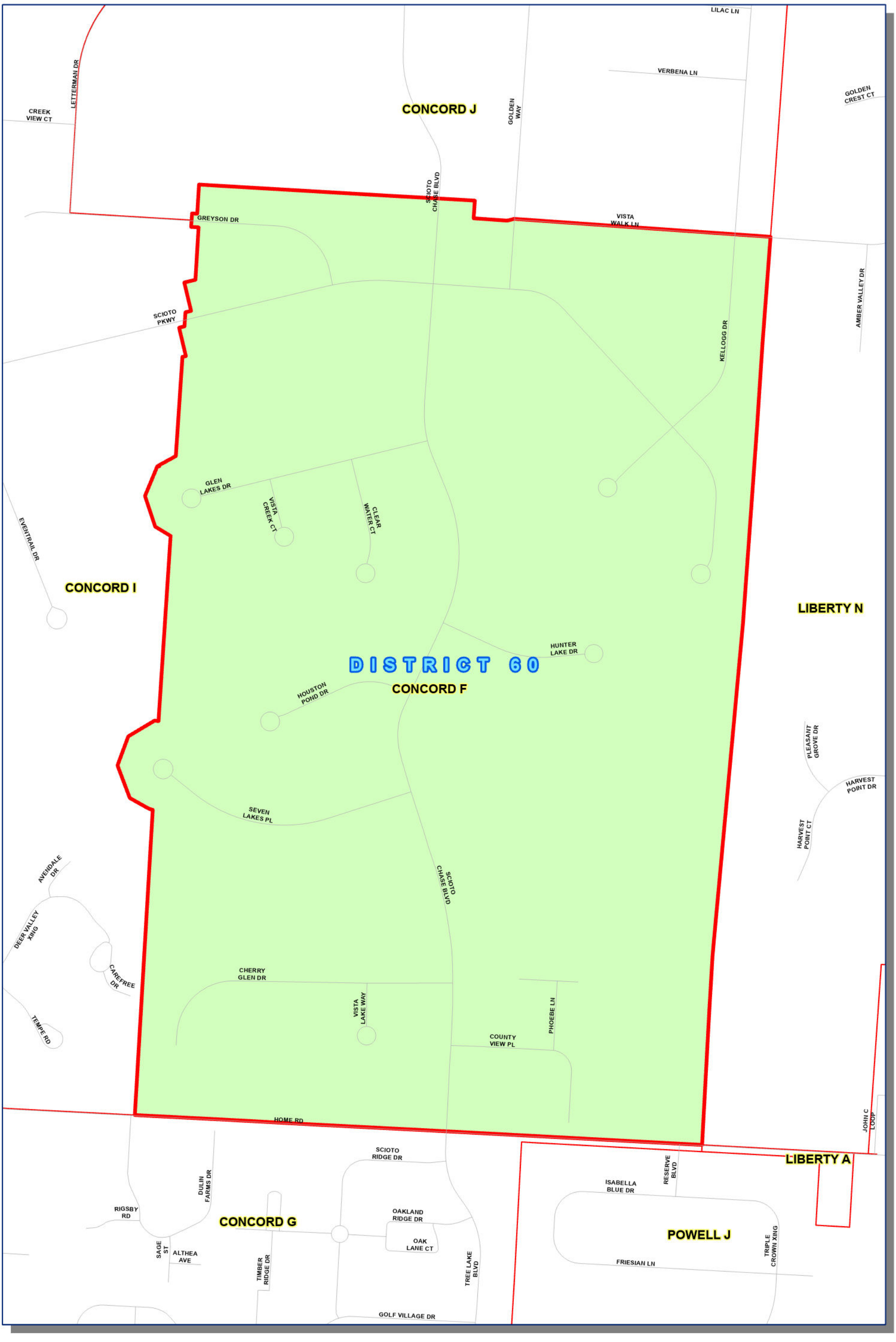

Polling Place:

Concord Township Hall

6385 HOME RD

0 225 450 Feet

The Precinct and Polling Places information has been provided by Delaware County Board of Elections and is updated as of September 2026. Please contact the Board of Elections at 740-833-2080 for the latest updates.

Prepared by: Delaware County Auditor's GIS Office
September 2026

PRECINCT BOUNDARY MAP

CONCORD G

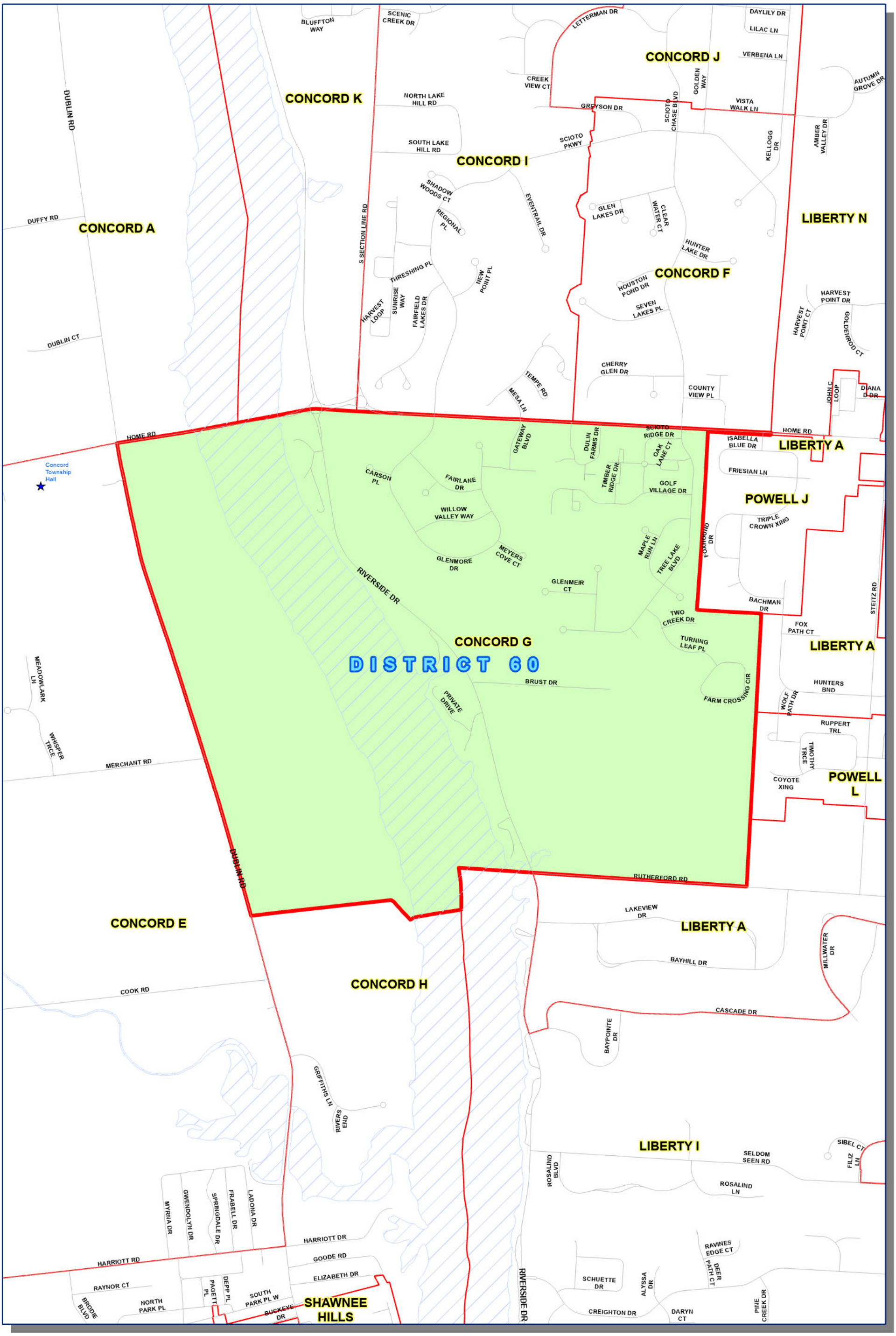

Polling Place:

Eli Pinney Elem School

9989 CONCORD RD

The Precinct and Polling Places information has been provided by Delaware County Board of Elections and is updated as of September 2026. Please contact the Board of Elections at 740-833-2080 for the latest updates.

Prepared by: Delaware County Auditor's GIS Office
September 2026

PRECINCT BOUNDARY MAP

CONCORD H

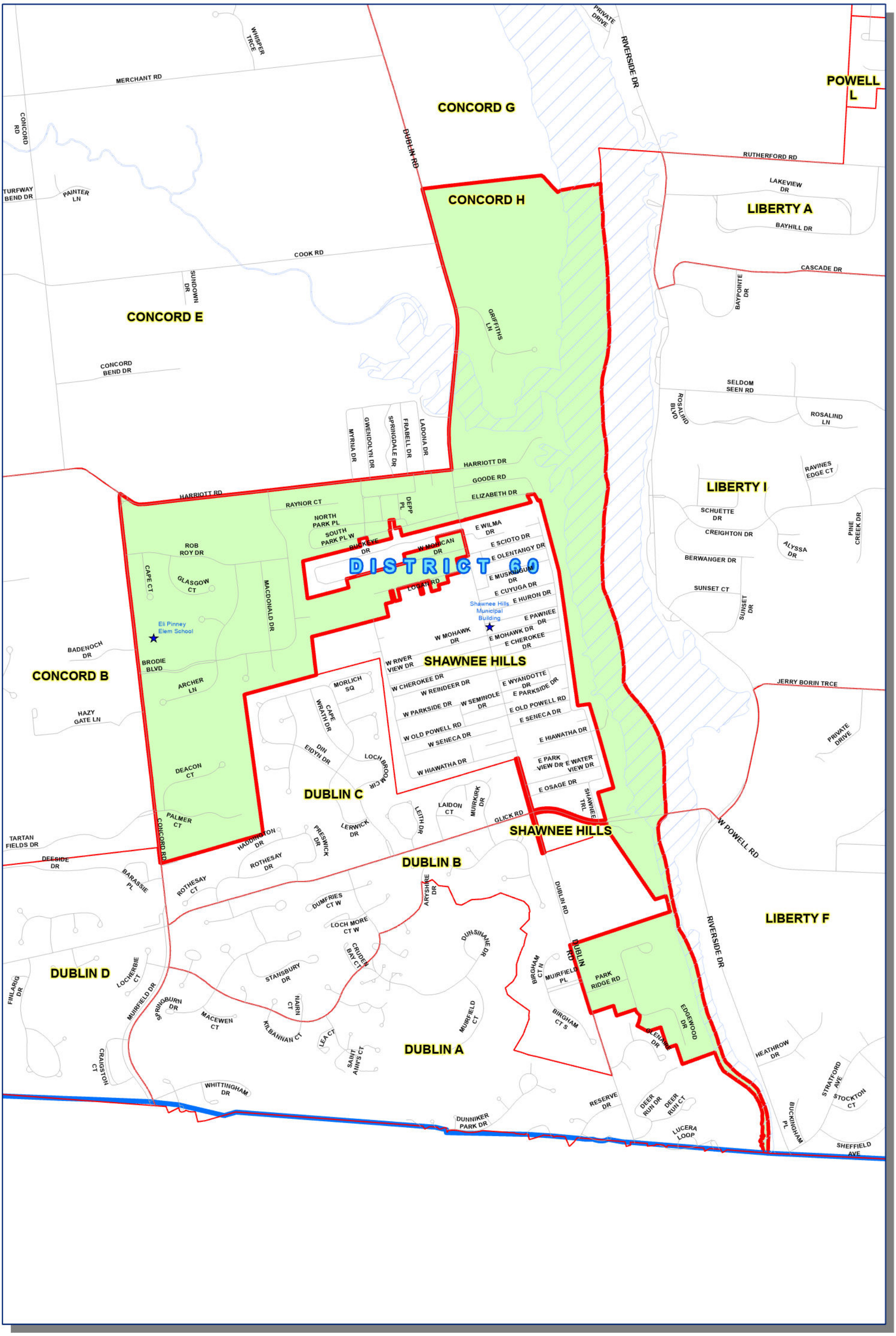

Polling Place:

Eli Pinney Elem School

9989 CONCORD RD

0 750 1,500 Feet

029

The Precinct and Polling Places information has been provided by Delaware County Board of Elections and is updated as of September 2026. Please contact the Board of Elections at 740-833-2080 for the latest updates.

Prepared by: Delaware County Auditor's GIS Office
September 2026

PRECINCT BOUNDARY MAP

CONCORD I

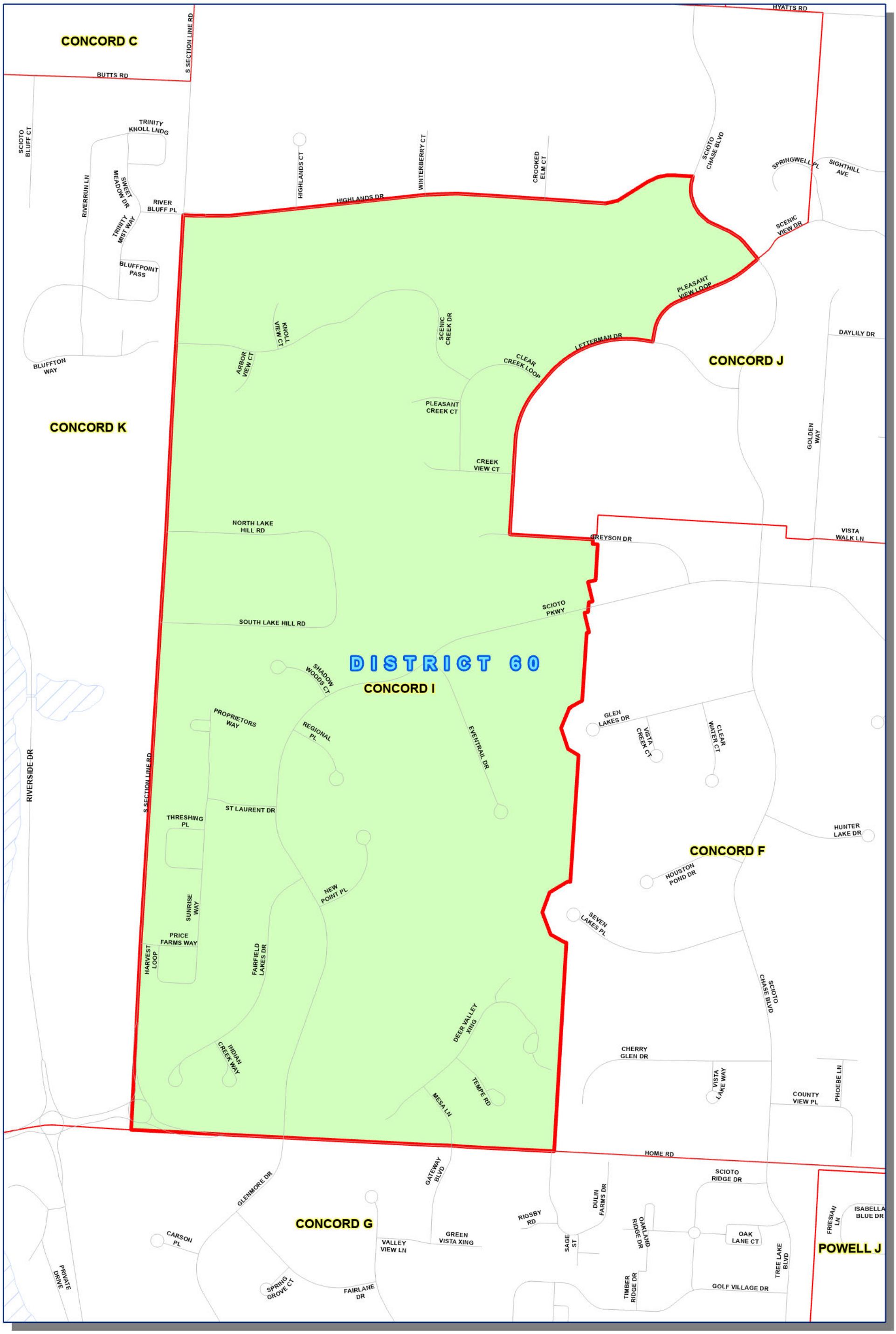

Polling Place:

Concord Township Hall

6385 HOME RD

0 335 670 Feet

The Precinct and Polling Places information has been provided by Delaware County Board of Elections and is updated as of September 2026. Please contact the Board of Elections at 740-833-2080 for the latest updates.

Prepared by: Delaware County Auditor's GIS Office
September 2026

PRECINCT BOUNDARY MAP

CONCORD J

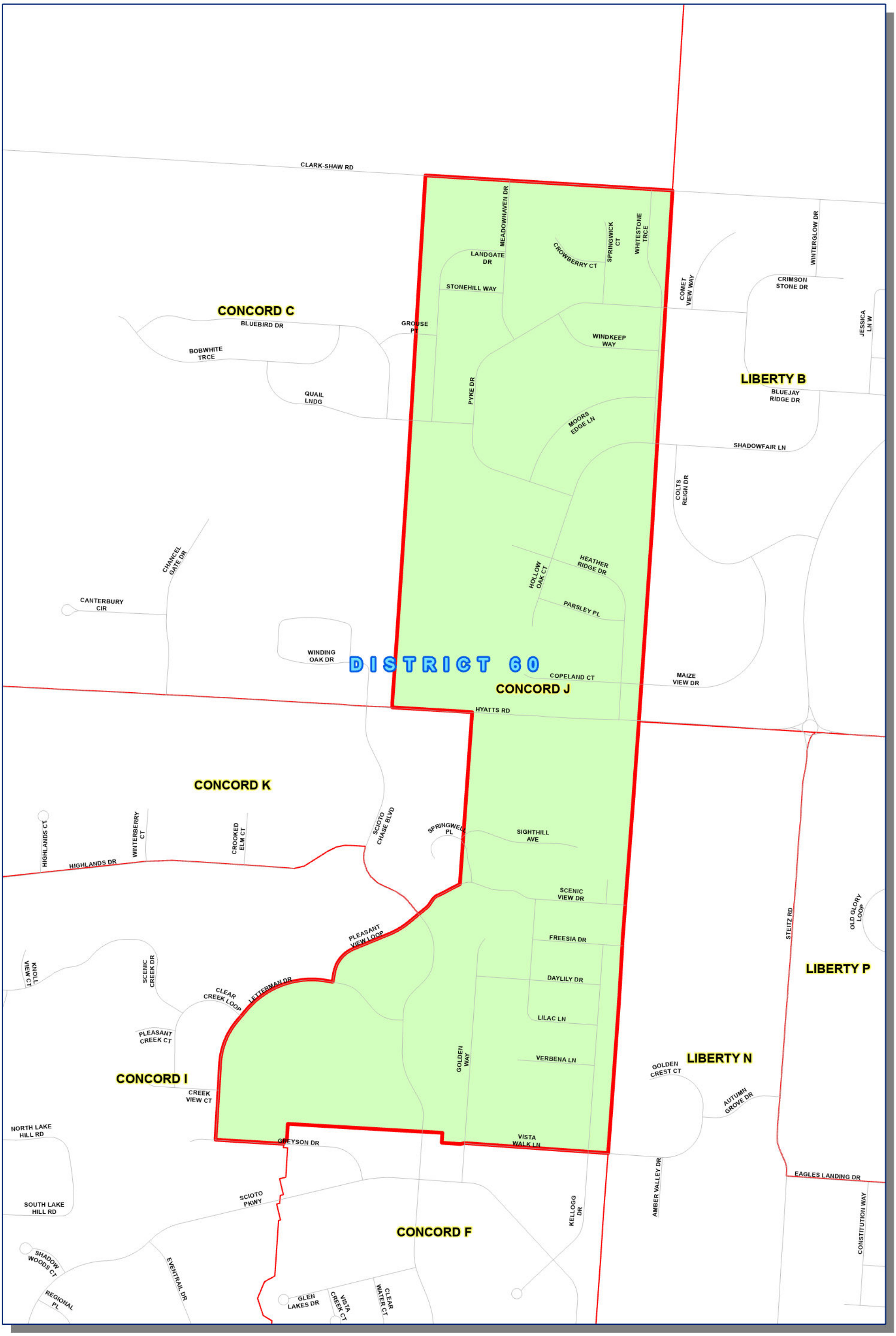

Polling Place:

Concord Township Hall

6385 HOME RD

0 410 820 Feet

The Precinct and Polling Places information has been provided by Delaware County Board of Elections and is updated as of September 2026. Please contact the Board of Elections at 740-833-2080 for the latest updates.

Prepared by: Delaware County Auditor's GIS Office
September 2026

PRECINCT BOUNDARY MAP

CONCORD K

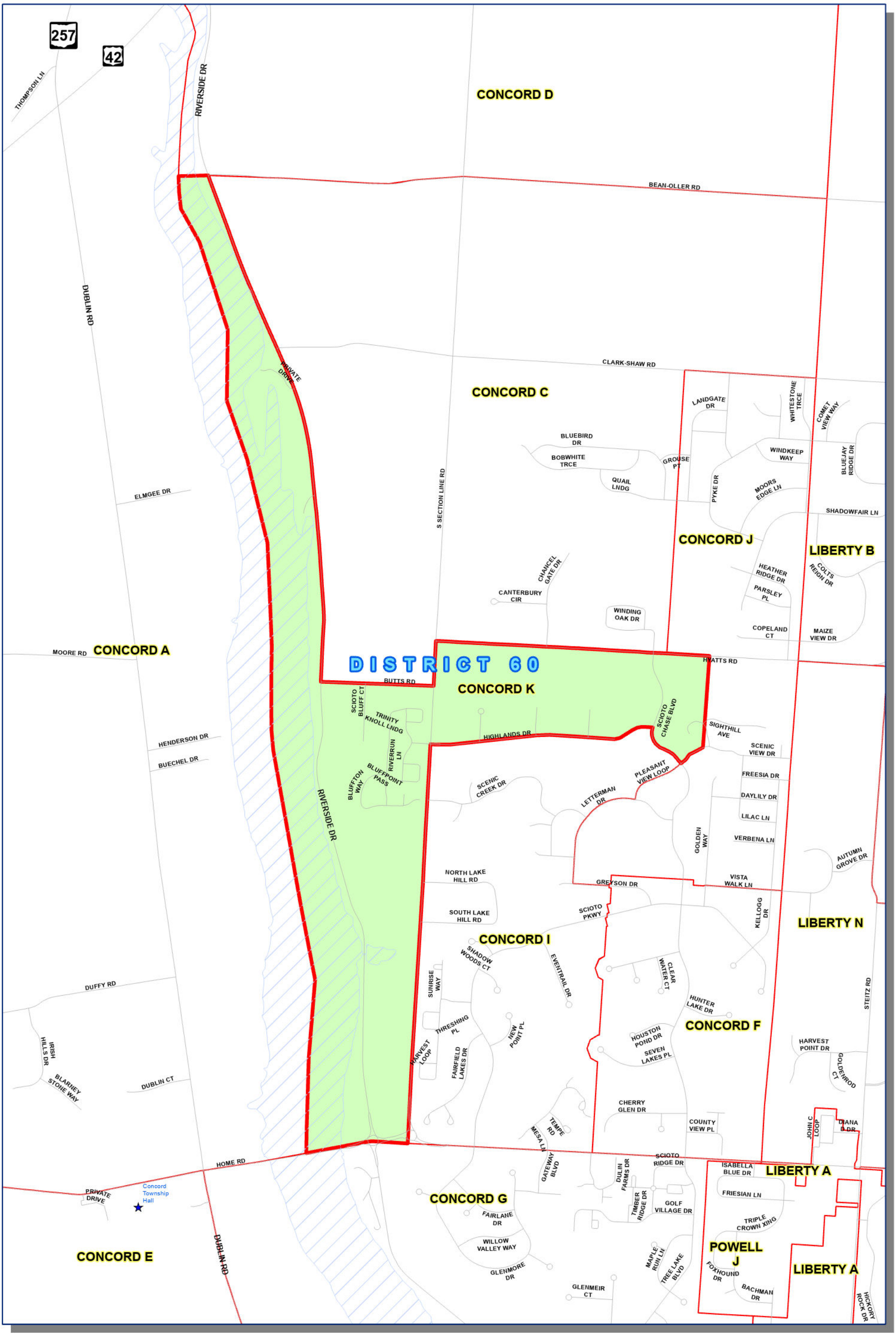

Polling Place:

Concord Township Hall

6385 HOME RD

0 700 1,400 Feet

The Precinct and Polling Places information has been provided by Delaware County Board of Elections and is updated as of September 2026. Please contact the Board of Elections at 740-833-2080 for the latest updates.

Prepared by: Delaware County Auditor's GIS Office
September 2026

PRECINCT BOUNDARY MAP

DELAWARE A

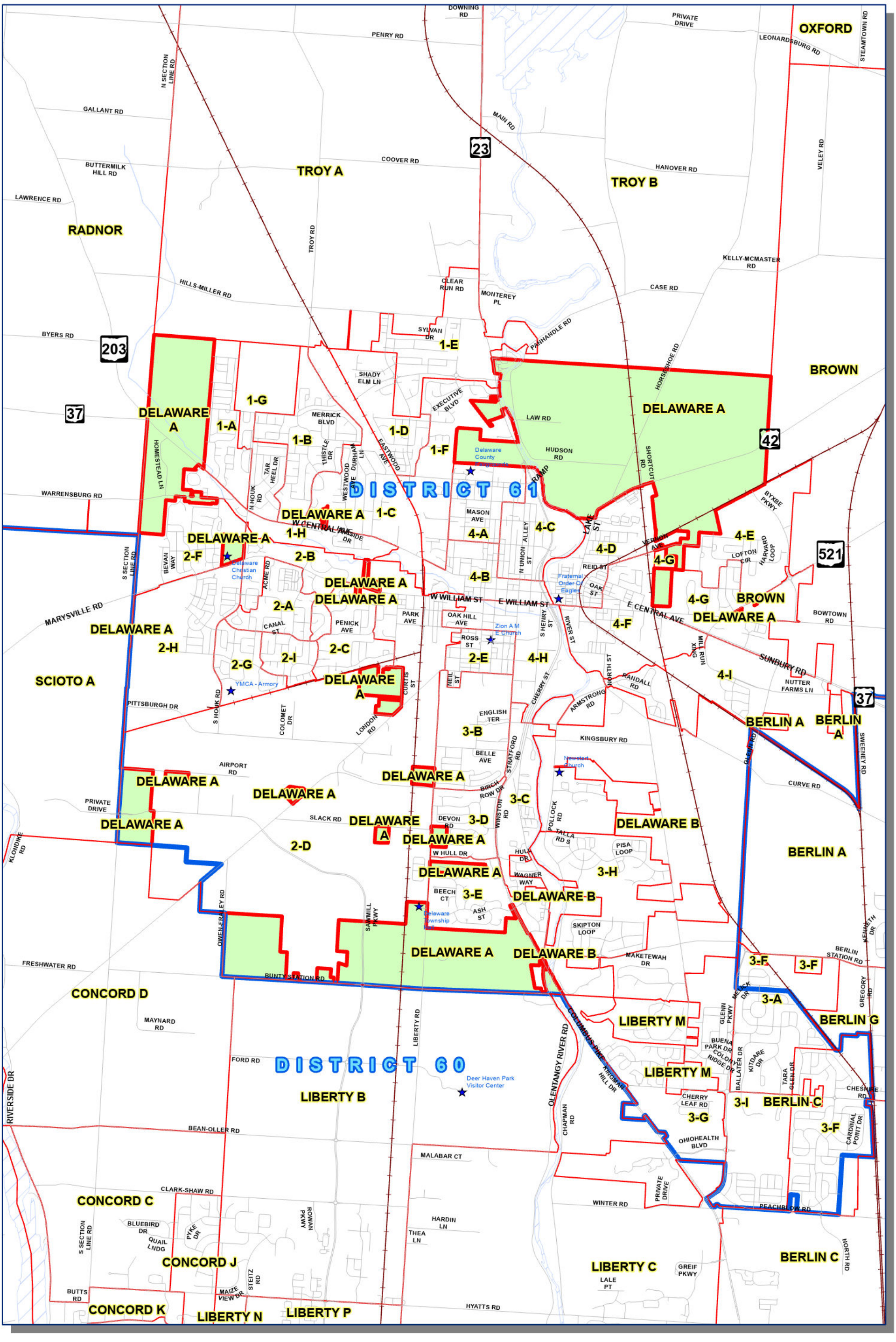

Polling Place:

Delaware Township Hall

2590 LIBERTY RD

0 2,125 4,250 Feet

033

The Precinct and Polling Places information has been provided by Delaware County Board of Elections and is updated as of September 2026. Please contact the Board of Elections at 740-833-2080 for the latest updates.

Prepared by: Delaware County Auditor's GIS Office
September 2026

PRECINCT BOUNDARY MAP

DELAWARE B

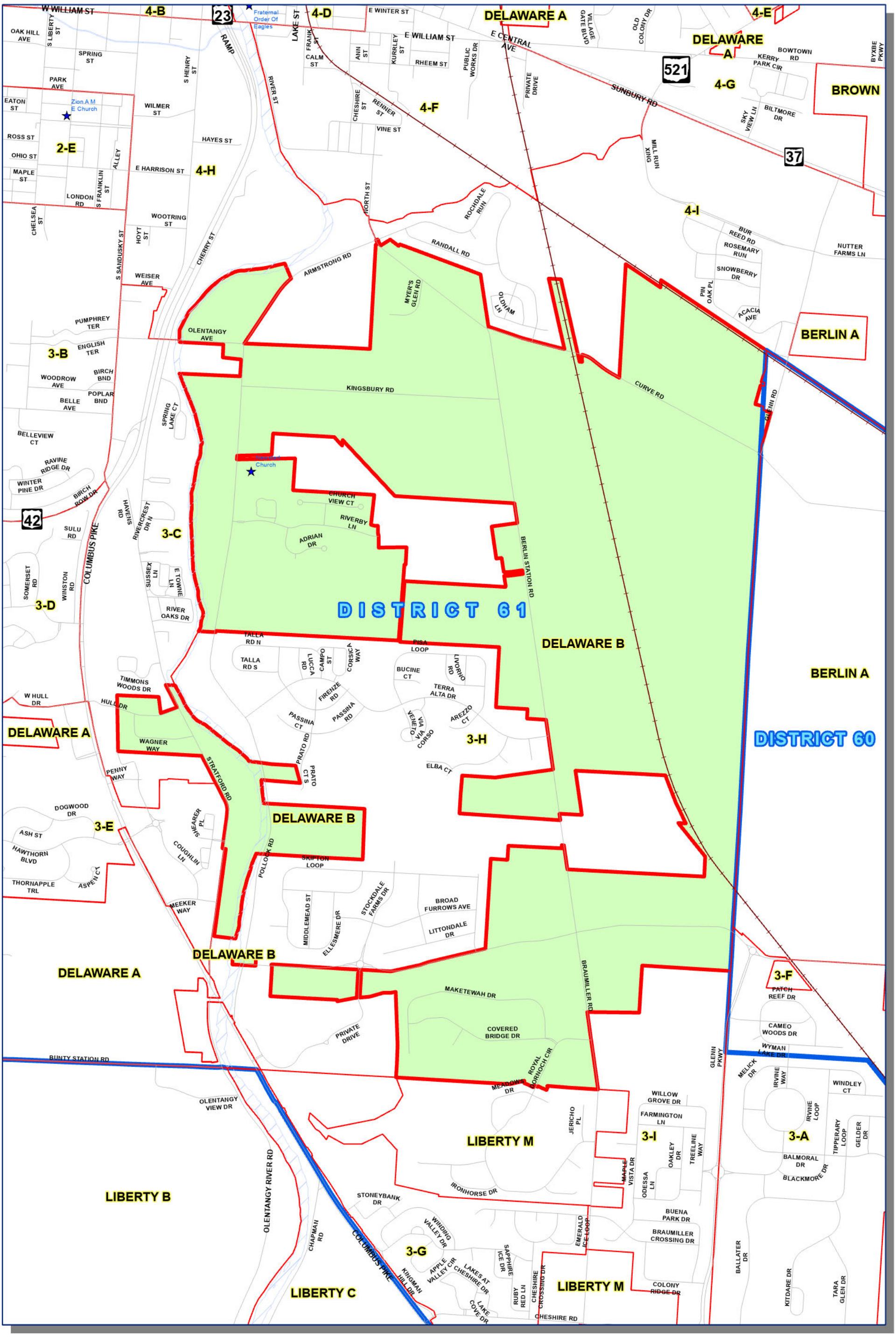

Polling Place:

Delaware Township Hall

2590 LIBERTY RD

0 800 1,600 Feet

The Precinct and Polling Places information has been provided by Delaware County Board of Elections and is updated as of September 2026. Please contact the Board of Elections at 740-833-2080 for the latest updates.

Prepared by: Delaware County Auditor's GIS Office
September 2026

PRECINCT BOUNDARY MAP

DELAWARE CITY 1-A

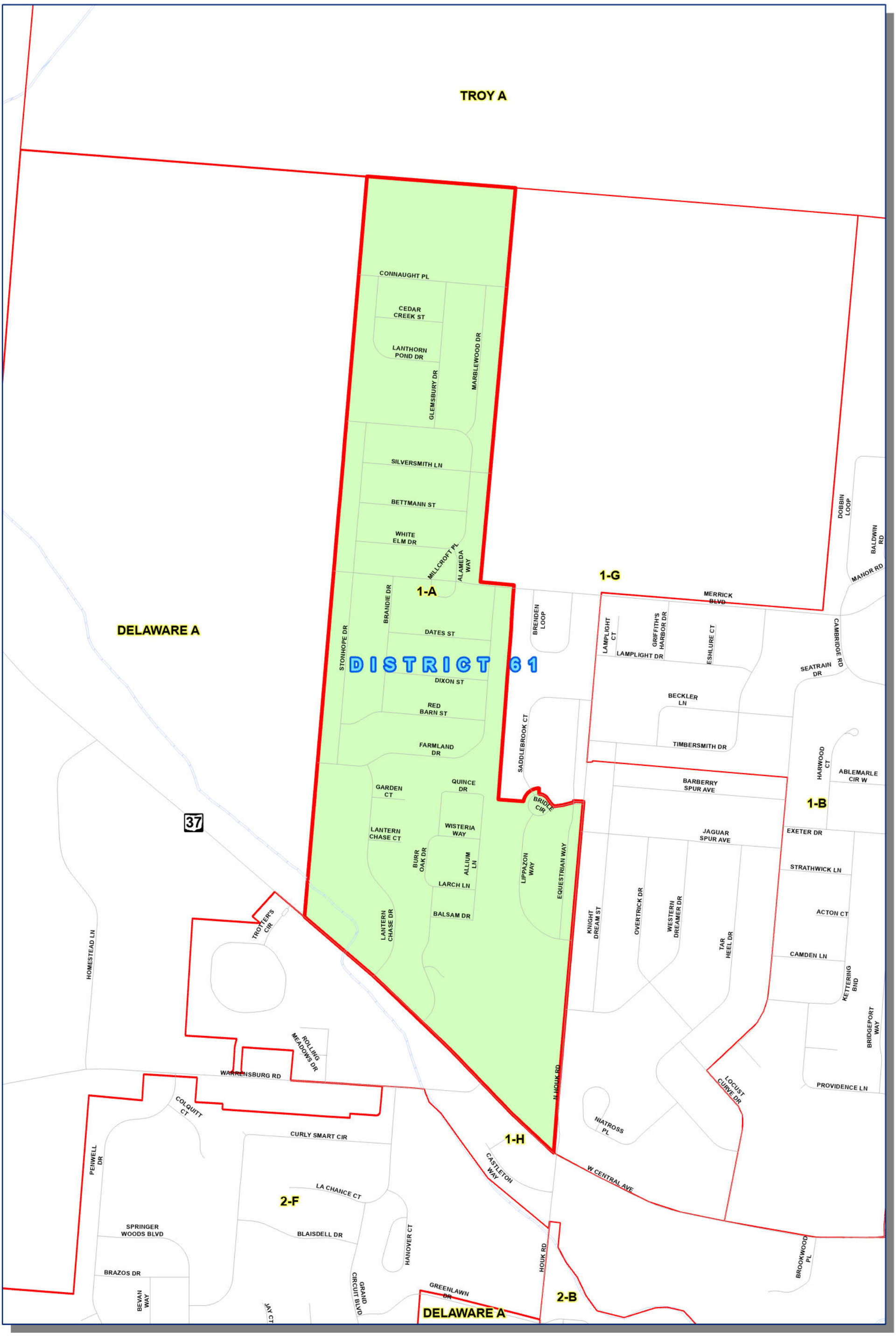

Polling Place:

Delaware Christian Church

2280 W WILLIAM ST

0 385 770 Feet

The Precinct and Polling Places information has been provided by Delaware County Board of Elections and is updated as of September 2026. Please contact the Board of Elections at 740-833-2080 for the latest updates.

Prepared by: Delaware County Auditor's GIS Office
September 2026

PRECINCT BOUNDARY MAP

DELAWARE CITY 1-B

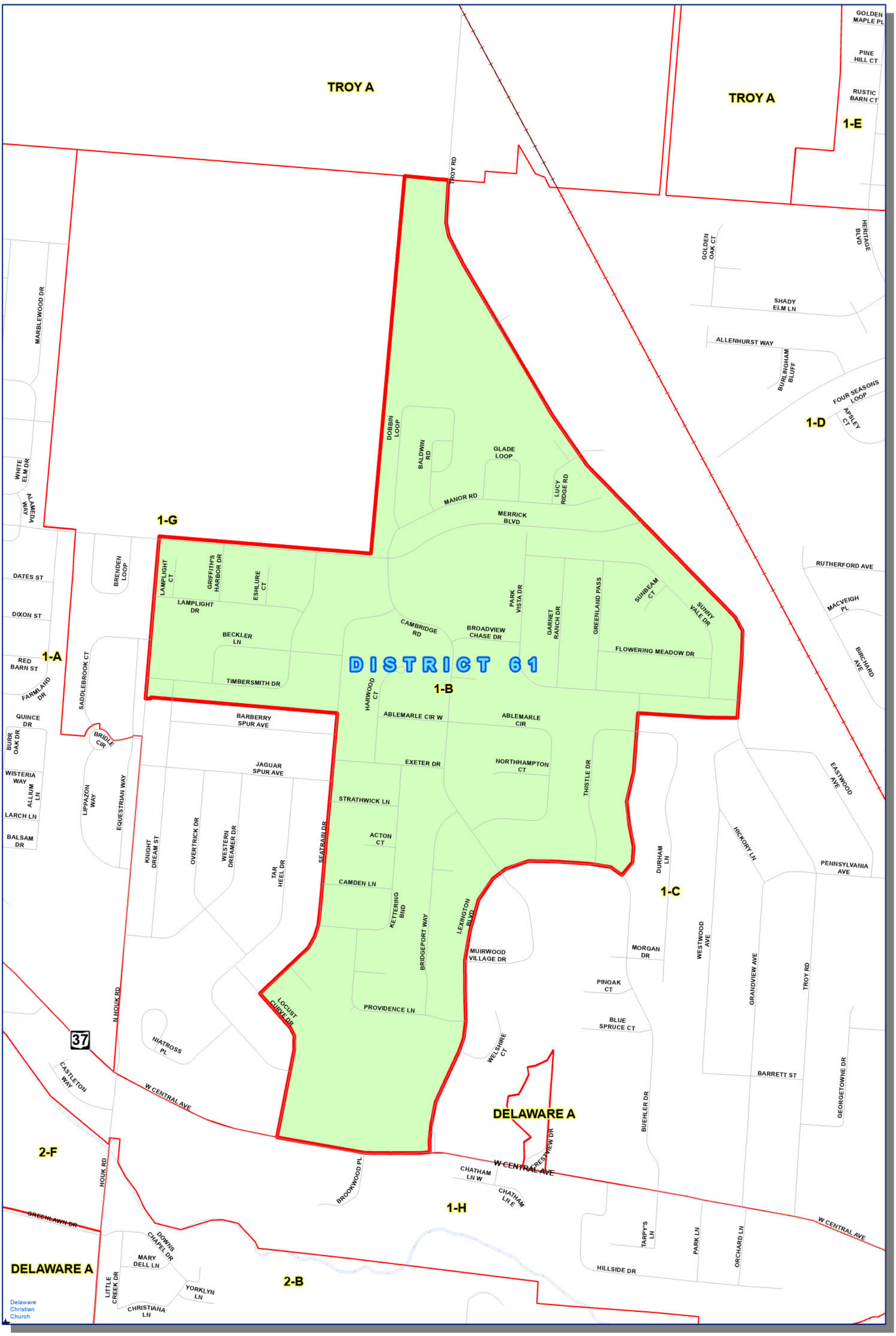

Polling Place:

Delaware County Fairgrounds

236 PENNSYLVANIA AVE

0 400 800 Feet

036

The Precinct and Polling Places information has been provided by Delaware County Board of Elections and is updated as of September 2026. Please contact the Board of Elections at 740-833-2080 for the latest updates.

Prepared by: Delaware County Auditor's GIS Office
September 2026

PRECINCT BOUNDARY MAP

DELAWARE CITY 1-C

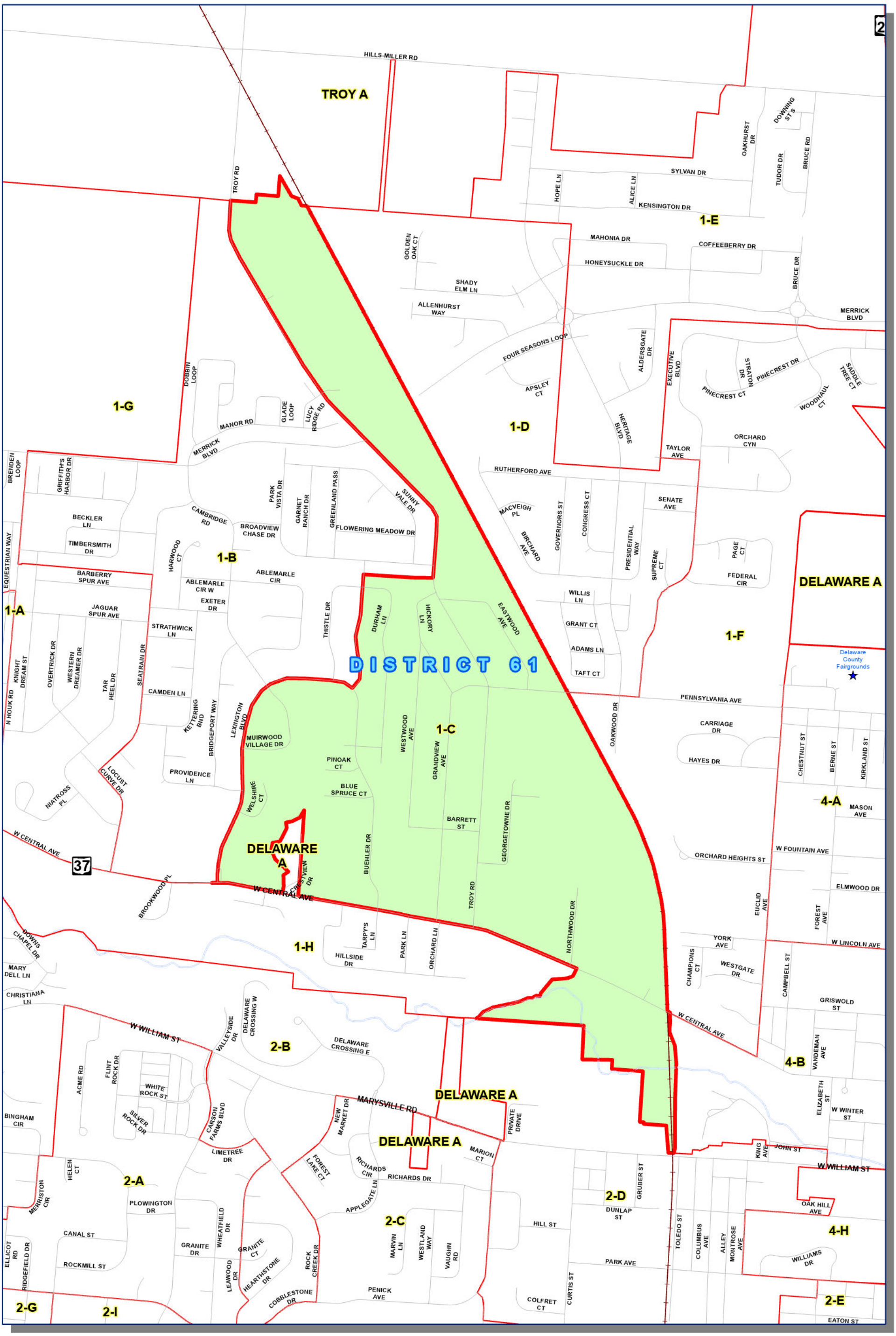

Polling Place:

Delaware County Fairgrounds

236 PENNSYLVANIA AVE

0 550 1,100 Feet

037

The Precinct and Polling Places information has been provided by Delaware County Board of Elections and is updated as of September 2026. Please contact the Board of Elections at 740-833-2080 for the latest updates.

Prepared by: Delaware County Auditor's GIS Office
September 2026

PRECINCT BOUNDARY MAP

DELAWARE CITY 1-D

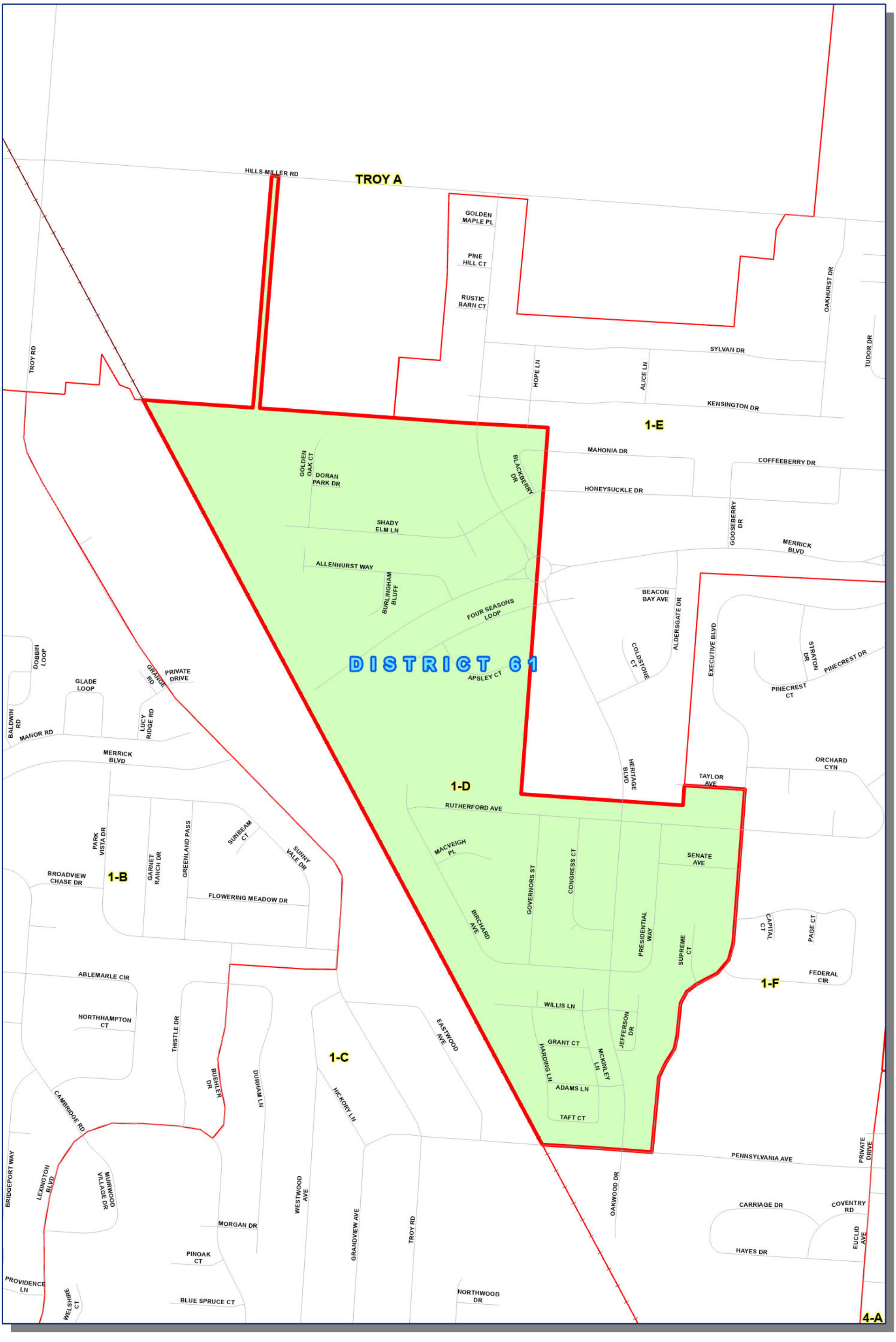

Polling Place:

Delaware County Fairgrounds

236 PENNSYLVANIA AVE

0 375 750 Feet

038

The Precinct and Polling Places information has been provided by Delaware County Board of Elections and is updated as of September 2026. Please contact the Board of Elections at 740-833-2080 for the latest updates.

Prepared by: Delaware County Auditor's GIS Office
September 2026

PRECINCT BOUNDARY MAP

DELAWARE CITY 1-E

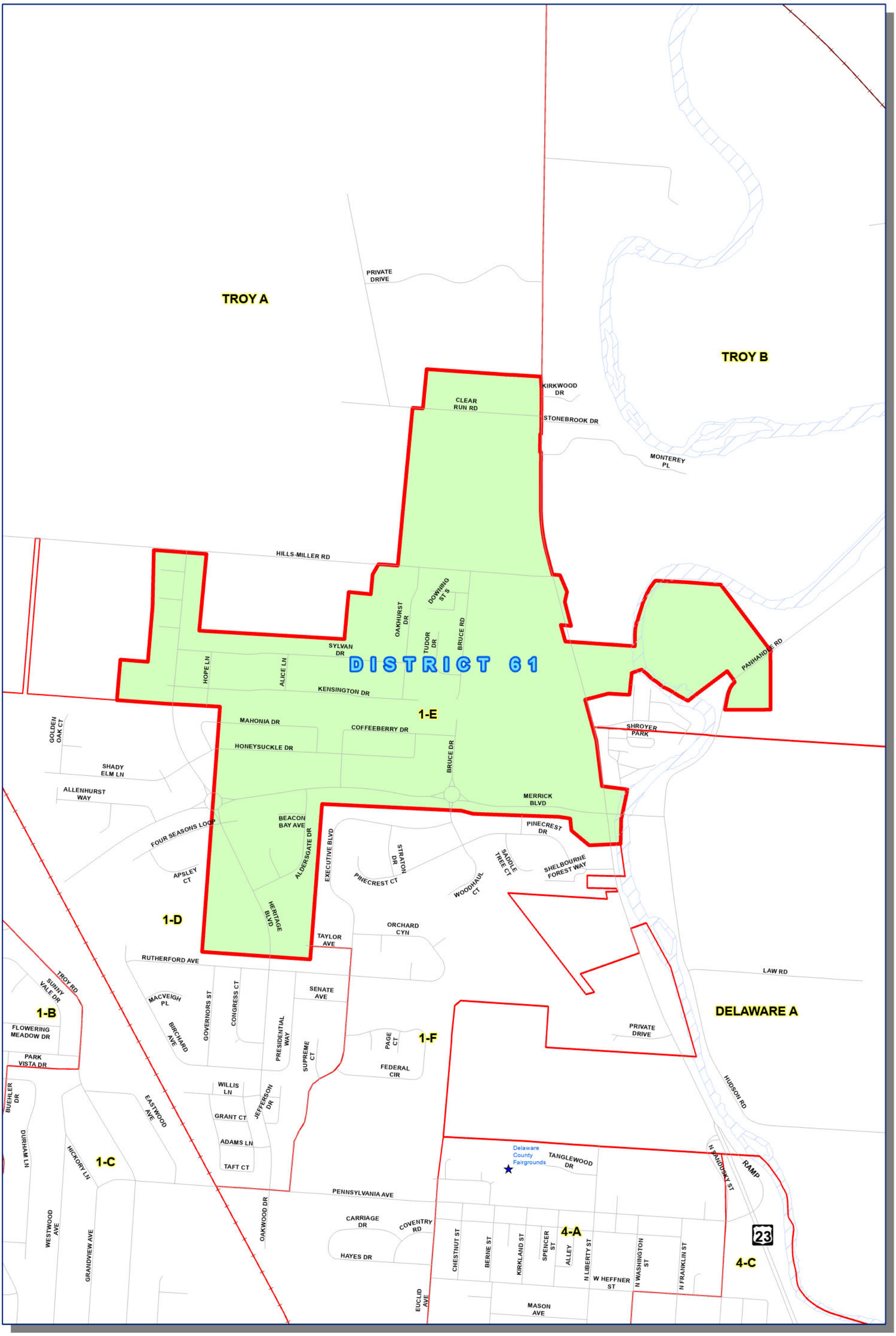

Polling Place:

Delaware County Fairgrounds

236 PENNSYLVANIA AVE

0 500 1,000 Feet

039

The Precinct and Polling Places information has been provided by Delaware County Board of Elections and is updated as of September 2026. Please contact the Board of Elections at 740-833-2080 for the latest updates.

Prepared by: Delaware County Auditor's GIS Office
September 2026

PRECINCT BOUNDARY MAP

DELAWARE CITY 1-F

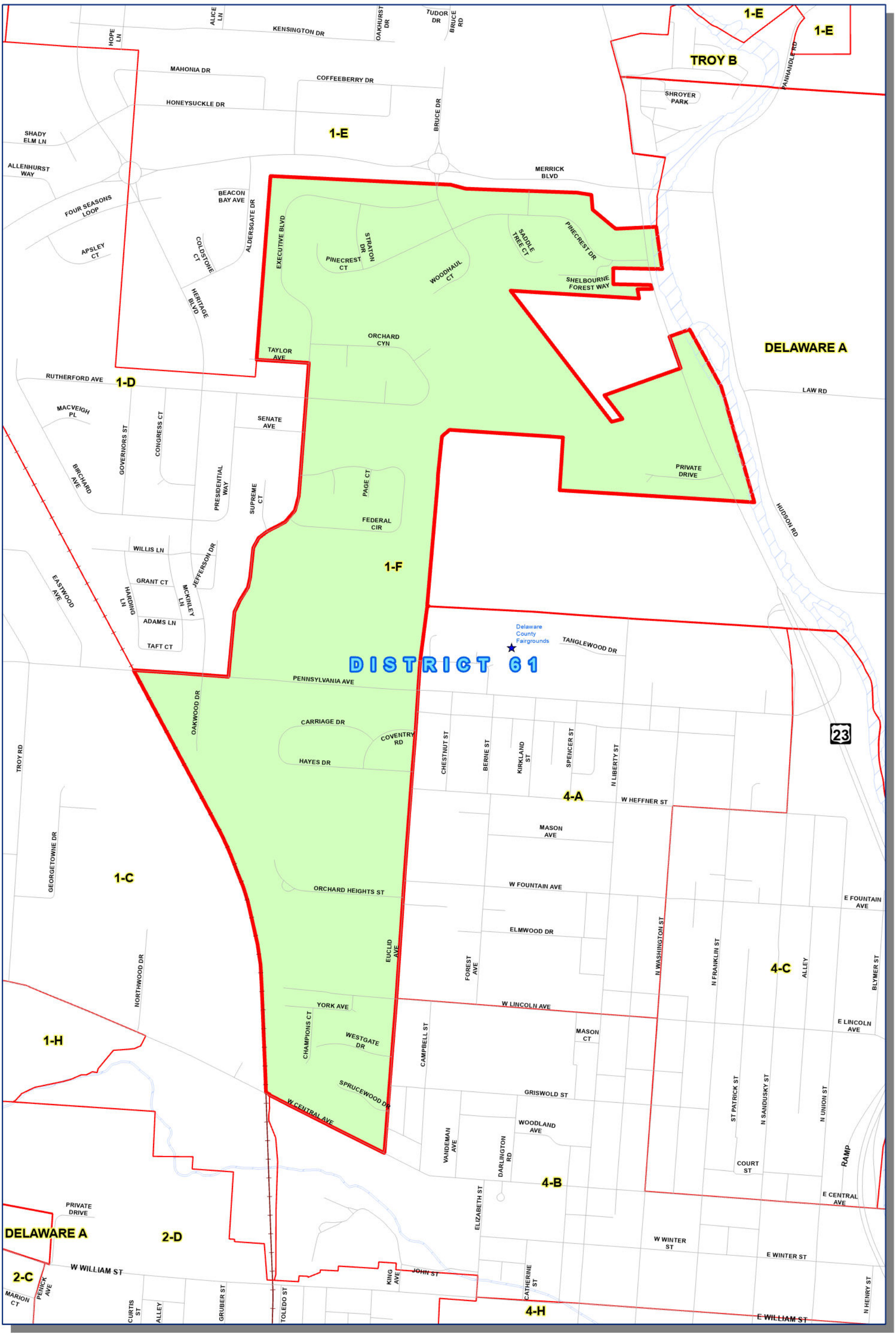

Polling Place:

Delaware County Fairgrounds

236 PENNSYLVANIA AVE

0 435 870 Feet

040

The Precinct and Polling Places information has been provided by Delaware County Board of Elections and is updated as of September 2026. Please contact the Board of Elections at 740-833-2080 for the latest updates.

Prepared by: Delaware County Auditor's GIS Office
September 2026

PRECINCT BOUNDARY MAP

DELAWARE CITY 1-G

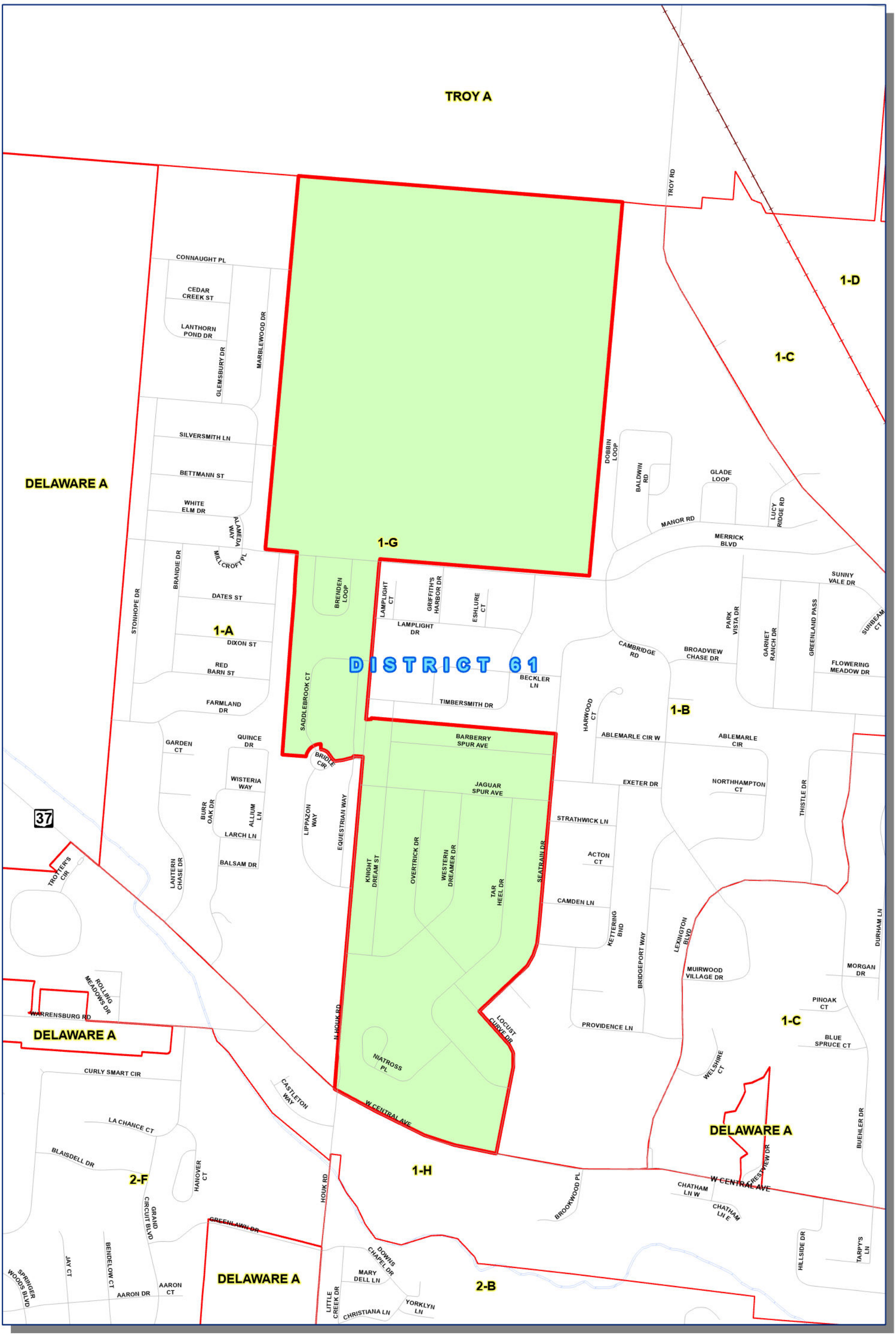

Polling Place:

Delaware Christian Church

2280 W WILLIAM ST

0 410 820 Feet

041

The Precinct and Polling Places information has been provided by Delaware County Board of Elections and is updated as of September 2026. Please contact the Board of Elections at 740-833-2080 for the latest updates.

Prepared by: Delaware County Auditor's GIS Office
September 2026

PRECINCT BOUNDARY MAP

DELAWARE CITY 1-H

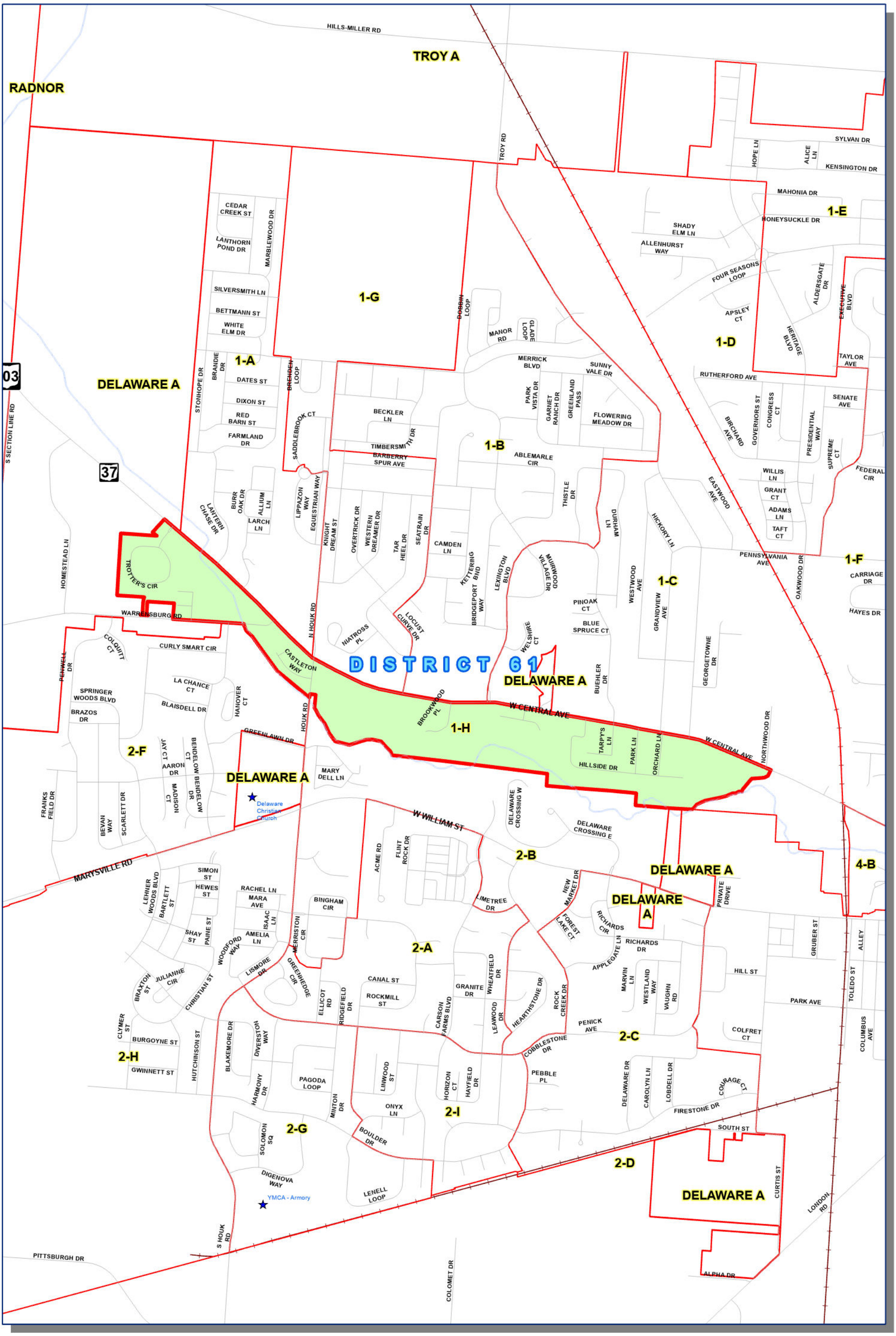

Polling Place:

Delaware Christian Church

2280 W WILLIAM ST

0 700 1,400 Feet

042

The Precinct and Polling Places information has been provided by Delaware County Board of Elections and is updated as of September 2026. Please contact the Board of Elections at 740-833-2080 for the latest updates.

Prepared by: Delaware County Auditor's GIS Office
September 2026

PRECINCT BOUNDARY MAP

DELAWARE CITY 2-A

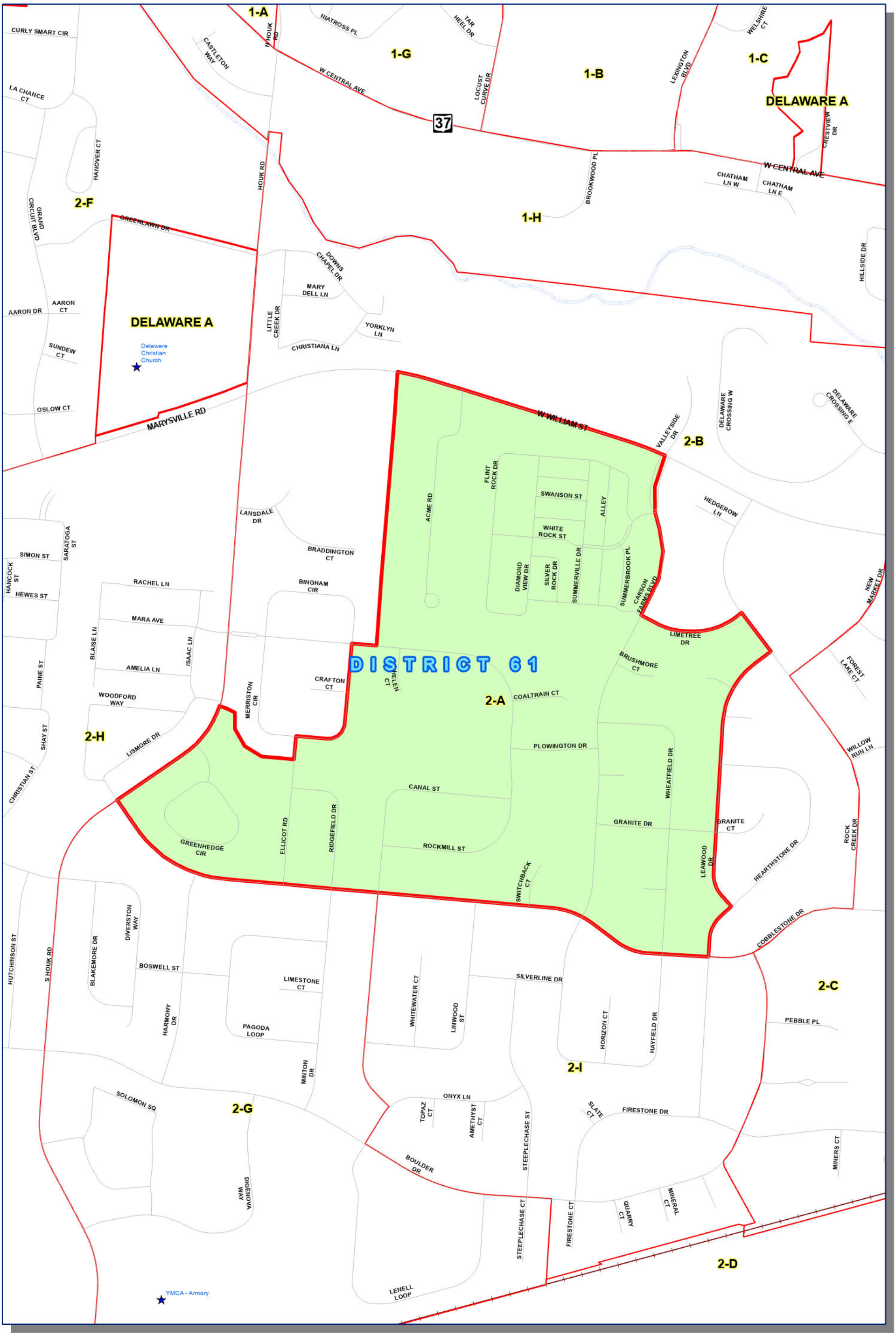

Polling Place:
YMCA - Armory
1121 S HOUK RD

0 320 640 Feet

The Precinct and Polling Places information has been provided by Delaware County Board of Elections and is updated as of September 2026. Please contact the Board of Elections at 740-833-2080 for the latest updates.

Prepared by: Delaware County Auditor's GIS Office
September 2026

PRECINCT BOUNDARY MAP

DELAWARE CITY 2-B

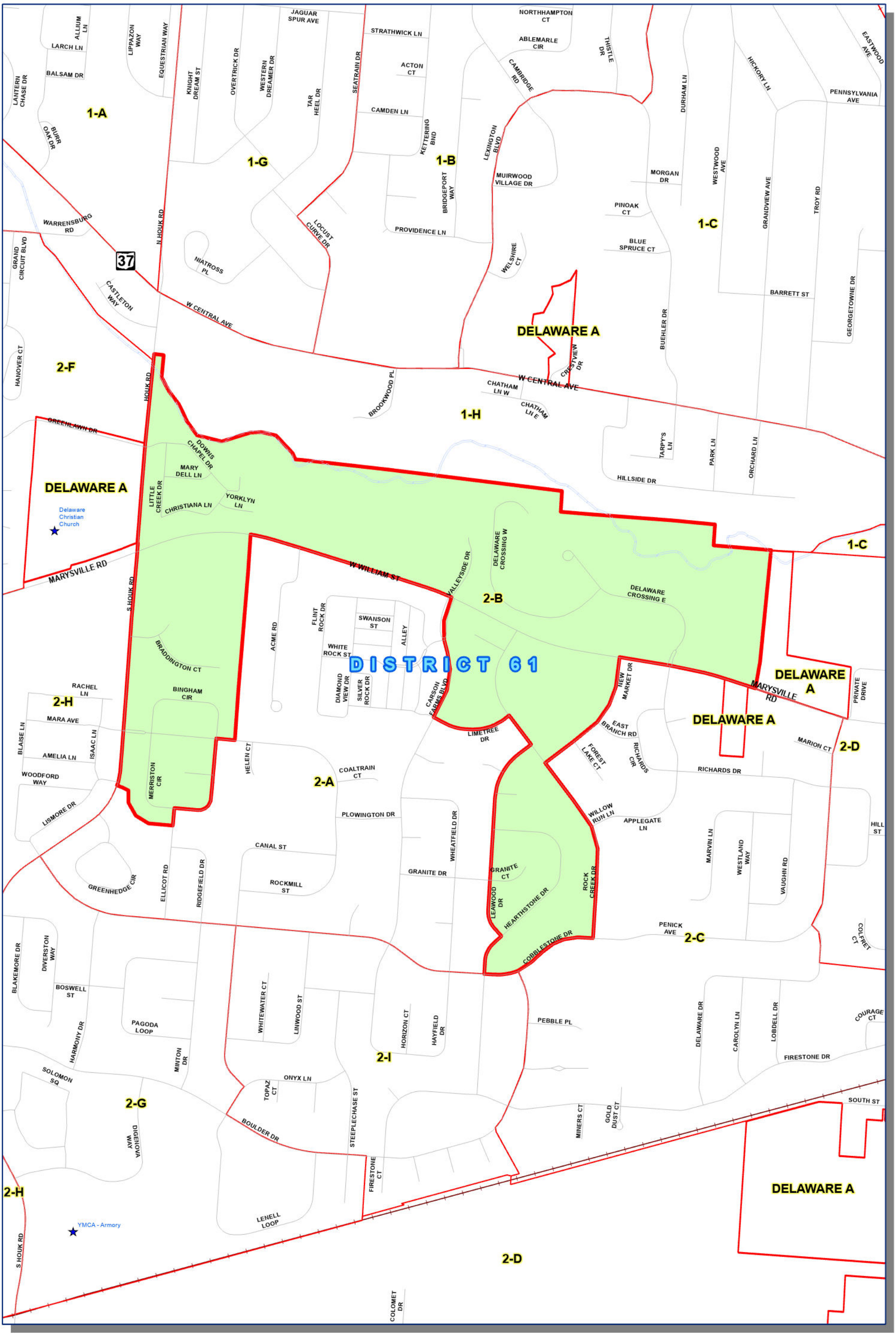

Polling Place:

Delaware Christian Church

2280 W WILLIAM ST

0 425 850 Feet

044

The Precinct and Polling Places information has been provided by Delaware County Board of Elections and is updated as of September 2026. Please contact the Board of Elections at 740-833-2080 for the latest updates.

Prepared by: Delaware County Auditor's GIS Office
September 2026

PRECINCT BOUNDARY MAP

DELAWARE CITY 2-C

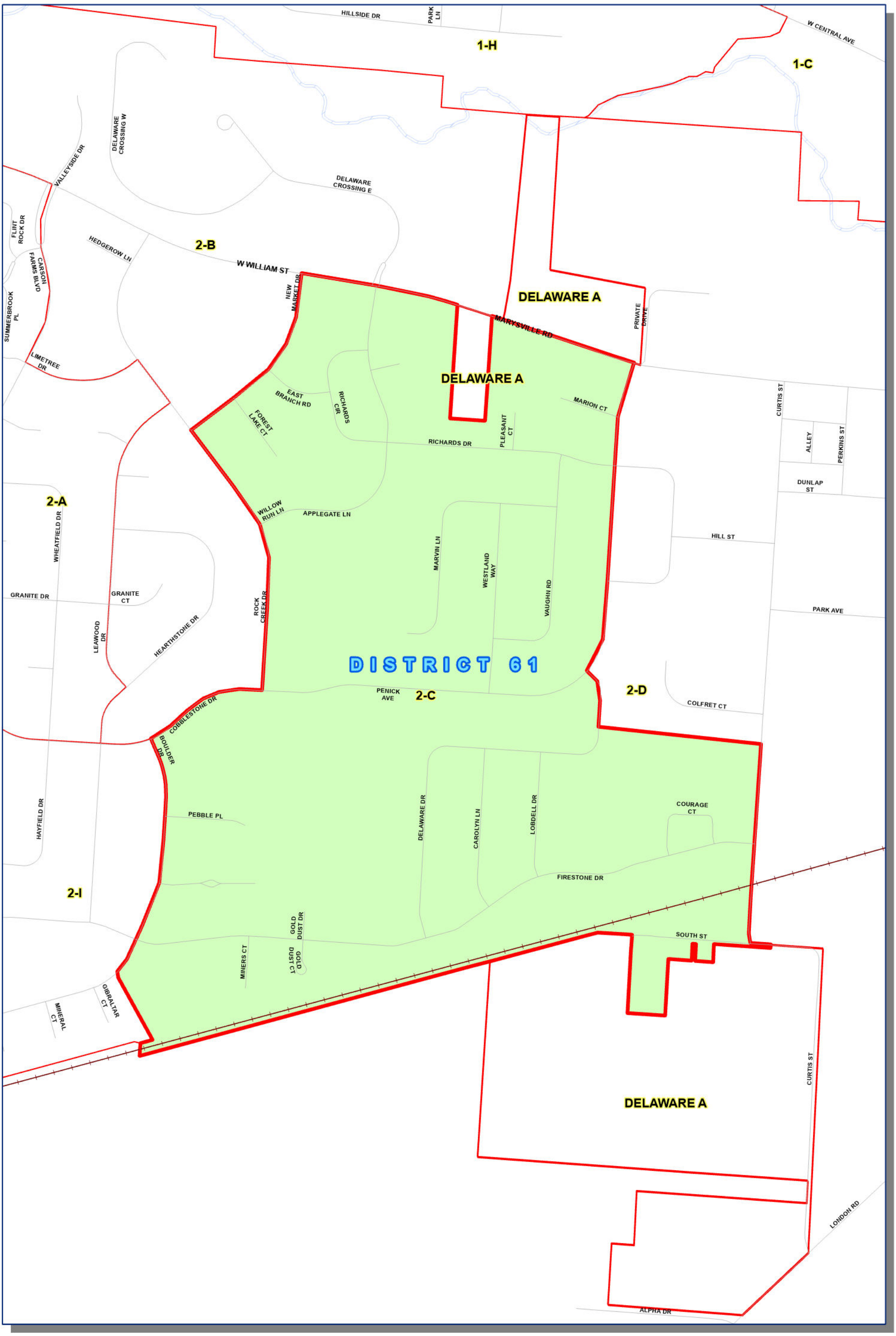

Polling Place:
YMCA - Armory
1121 S HOUK RD

0 285 570 Feet

The Precinct and Polling Places information has been provided by Delaware County Board of Elections and is updated as of September 2026. Please contact the Board of Elections at 740-833-2080 for the latest updates.

Prepared by: Delaware County Auditor's GIS Office
September 2026

PRECINCT BOUNDARY MAP

DELAWARE CITY 2-D

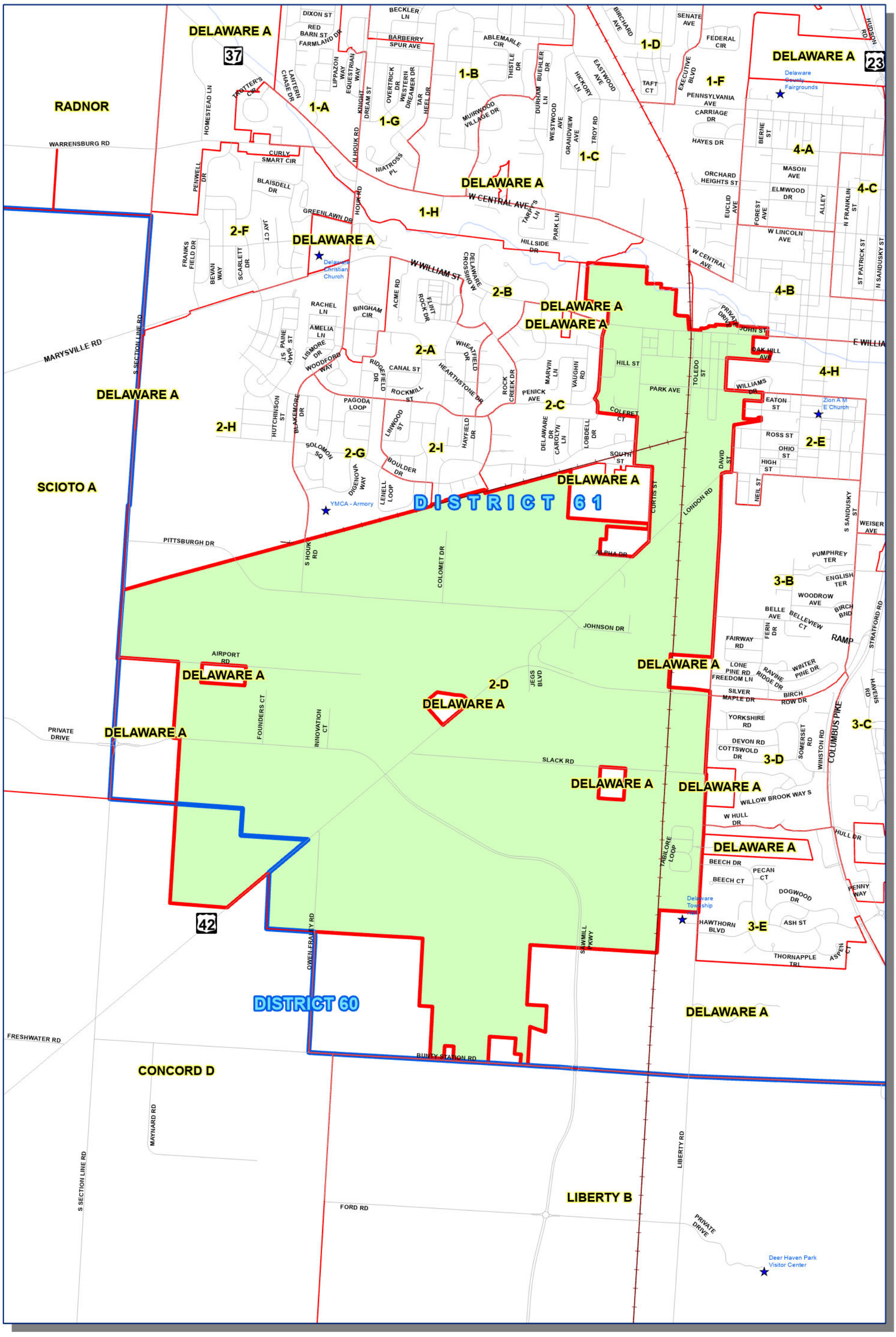

Polling Place:
YMCA - Armory
1121 S HOUK RD

0 1,125 2,250 Feet

The Precinct and Polling Places information has been provided by Delaware County Board of Elections and is updated as of September 2026. Please contact the Board of Elections at 740-833-2080 for the latest updates.

Prepared by: Delaware County Auditor's GIS Office
September 2026

PRECINCT BOUNDARY MAP

DELAWARE CITY 2-E

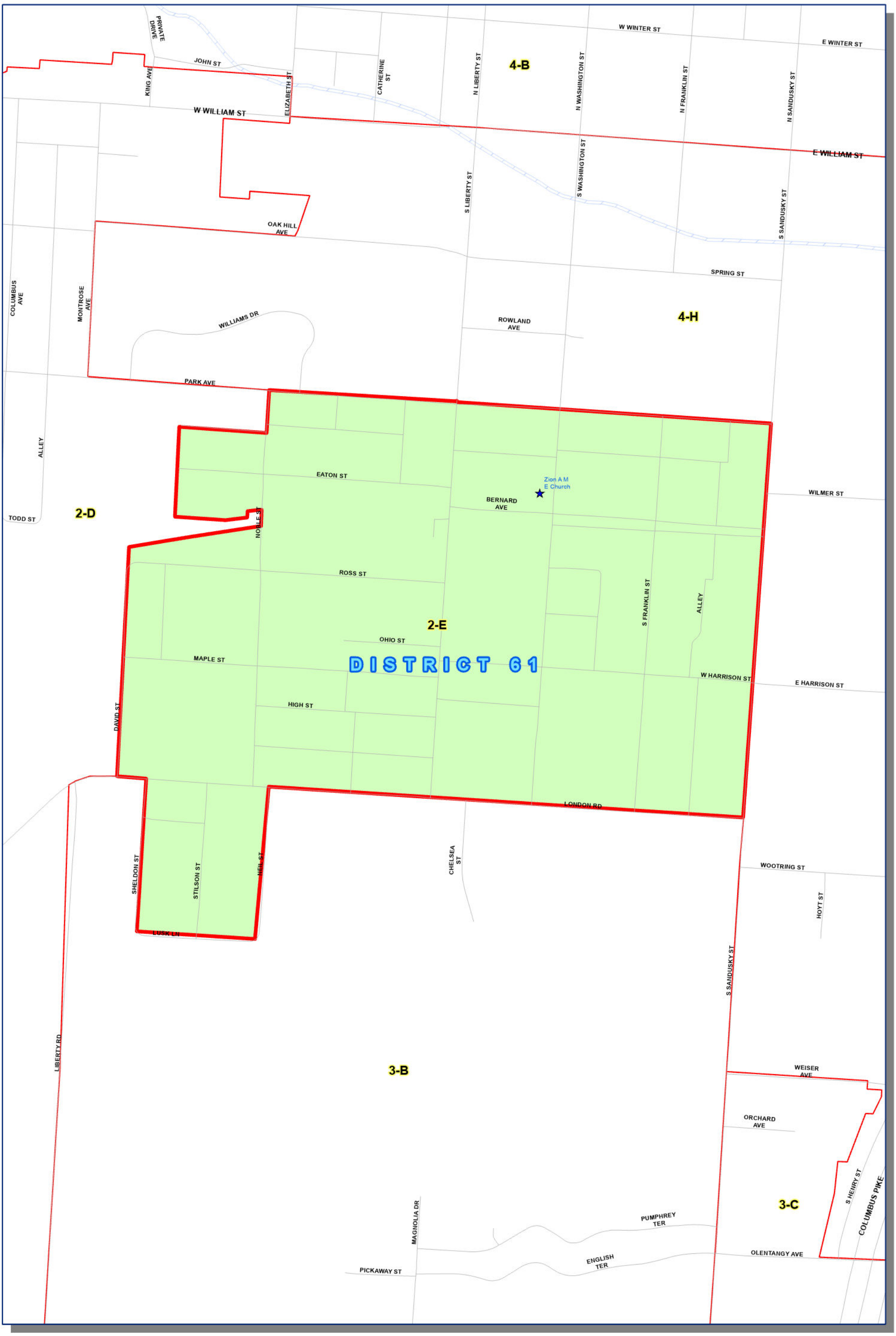

Polling Place:

Zion A M E Church

140 S WASHINGTON ST

0 237.5 475 Feet

The Precinct and Polling Places information has been provided by Delaware County Board of Elections and is updated as of September 2026. Please contact the Board of Elections at 740-833-2080 for the latest updates.

Prepared by: Delaware County Auditor's GIS Office
September 2026

PRECINCT BOUNDARY MAP

DELAWARE CITY 2-F

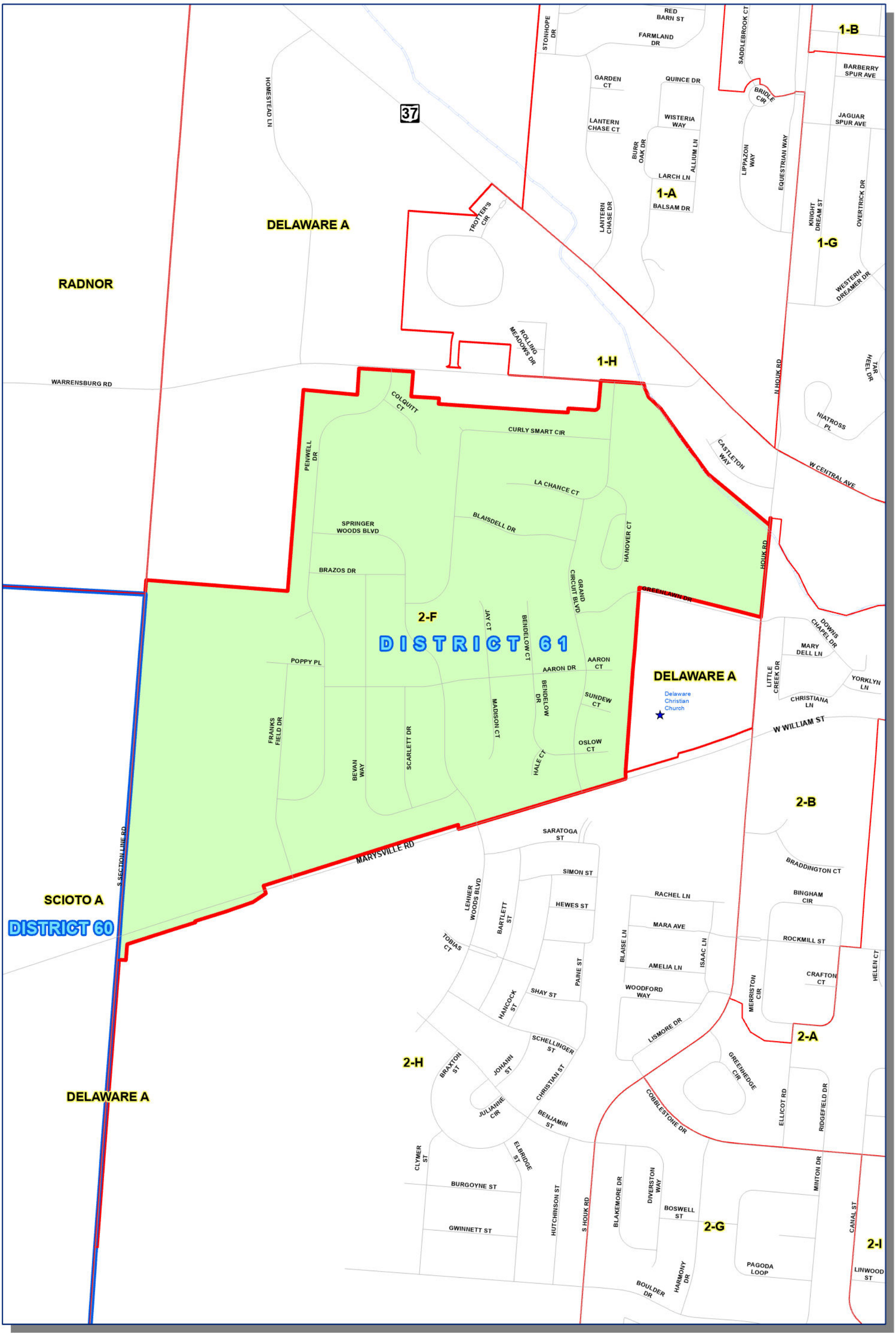

Polling Place:

Delaware Christian Church

2280 W WILLIAM ST

0 380 760 Feet

The Precinct and Polling Places information has been provided by Delaware County Board of Elections and is updated as of September 2026. Please contact the Board of Elections at 740-833-2080 for the latest updates.

Prepared by: Delaware County Auditor's GIS Office
September 2026

PRECINCT BOUNDARY MAP

DELAWARE CITY 2-G

Polling Place:
YMCA - Armory
1121 S HOUK RD

0 250 500 Feet

049

The Precinct and Polling Places information has been provided by Delaware County Board of Elections and is updated as of September 2026. Please contact the Board of Elections at 740-833-2080 for the latest updates.

Prepared by: Delaware County Auditor's GIS Office
September 2026

PRECINCT BOUNDARY MAP

DELAWARE CITY 2-H

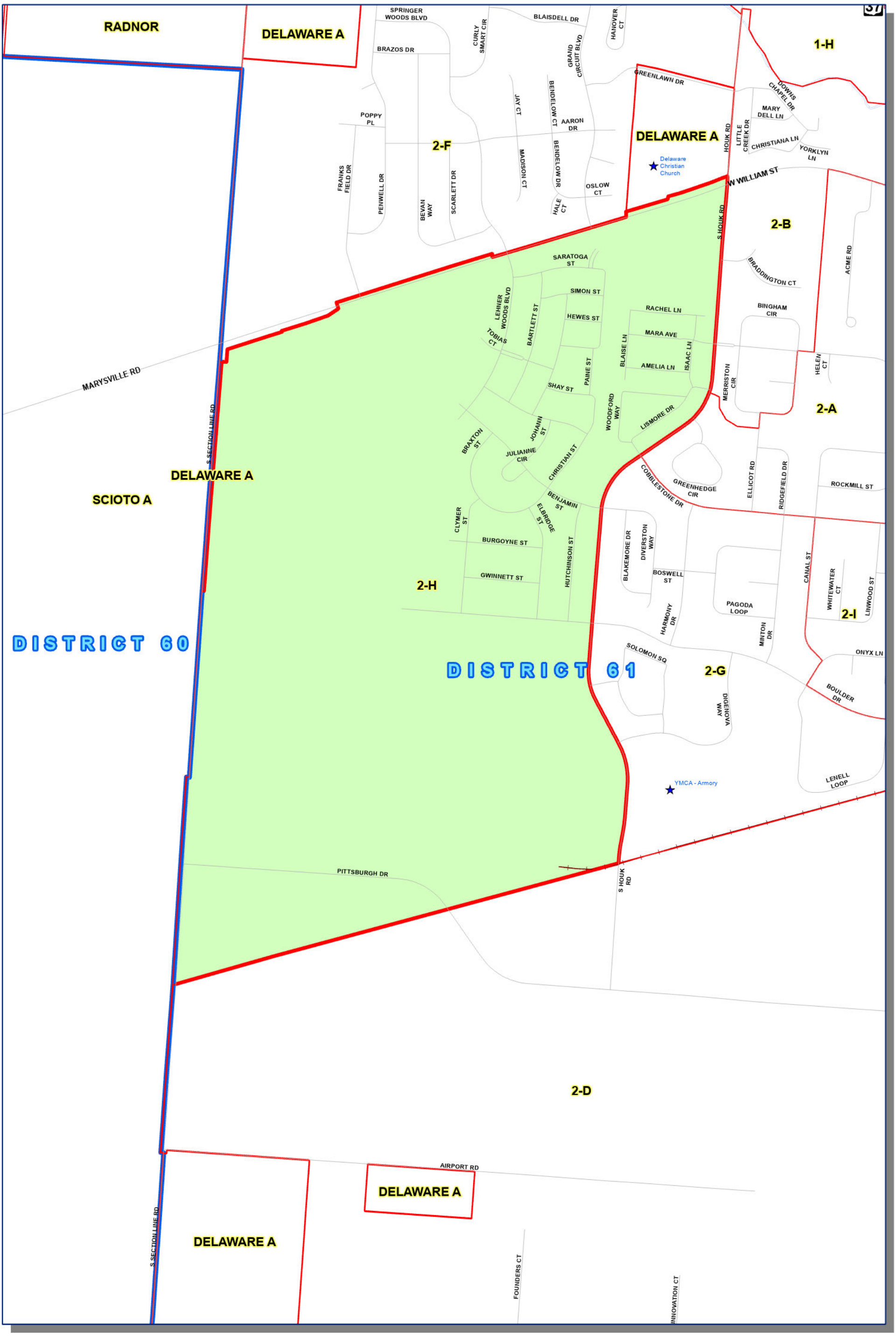

Polling Place:
YMCA - Armory
1121 S HOUK RD

0 475 950 Feet

050

The Precinct and Polling Places information has been provided by Delaware County Board of Elections and is updated as of September 2026. Please contact the Board of Elections at 740-833-2080 for the latest updates.

Prepared by: Delaware County Auditor's GIS Office
September 2026

PRECINCT BOUNDARY MAP

DELAWARE CITY 2-I

Polling Place:
YMCA - Armory
1121 S HOUK RD

0 195 390 Feet

051

The Precinct and Polling Places information has been provided by Delaware County Board of Elections and is updated as of September 2026. Please contact the Board of Elections at 740-833-2080 for the latest updates.

Prepared by: Delaware County Auditor's GIS Office
September 2026

PRECINCT BOUNDARY MAP

DELAWARE CITY 3-A

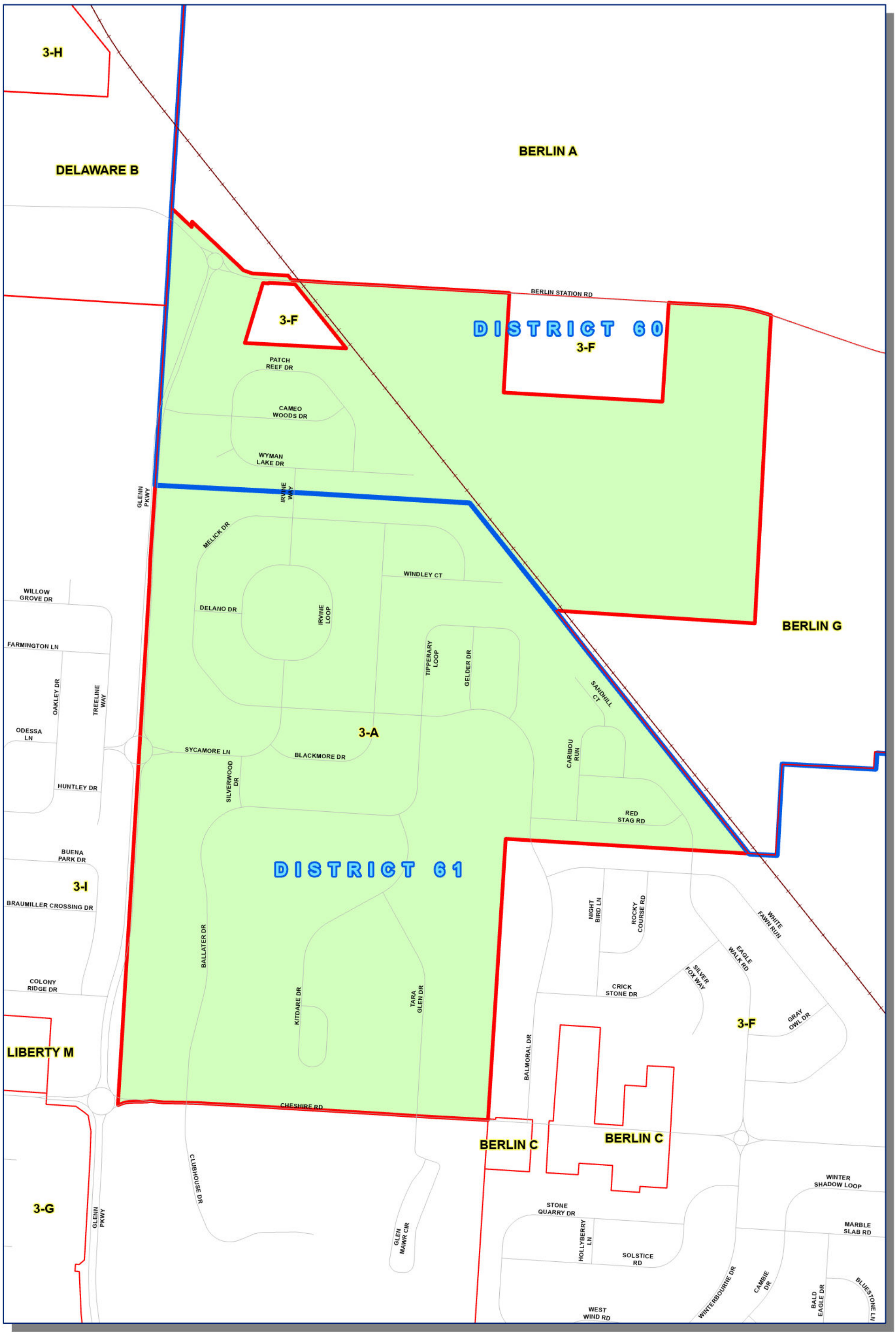

Polling Place:

Grace Point Comm Church

2393 PEACHBLOW RD

0 370 740 Feet

052

The Precinct and Polling Places information has been provided by Delaware County Board of Elections and is updated as of September 2026. Please contact the Board of Elections at 740-833-2080 for the latest updates.

Prepared by: Delaware County Auditor's GIS Office
September 2026

PRECINCT BOUNDARY MAP

DELAWARE CITY 3-B

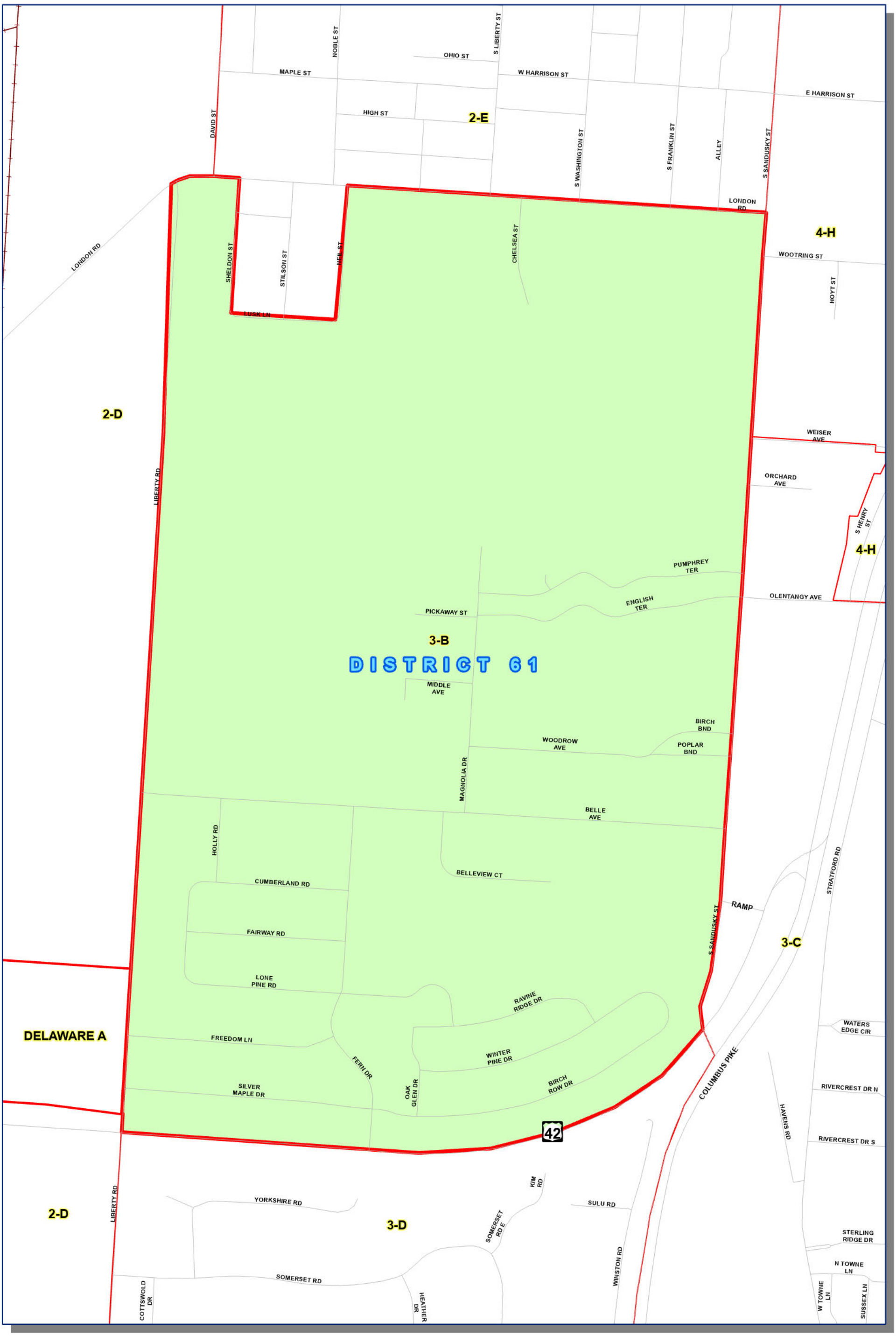

Polling Place:
Newstart Church
795 POLLOCK RD

0 270 540 Feet

The Precinct and Polling Places information has been provided by Delaware County Board of Elections and is updated as of September 2026. Please contact the Board of Elections at 740-833-2080 for the latest updates.

Prepared by: Delaware County Auditor's GIS Office
September 2026

PRECINCT BOUNDARY MAP

DELAWARE CITY 3-C

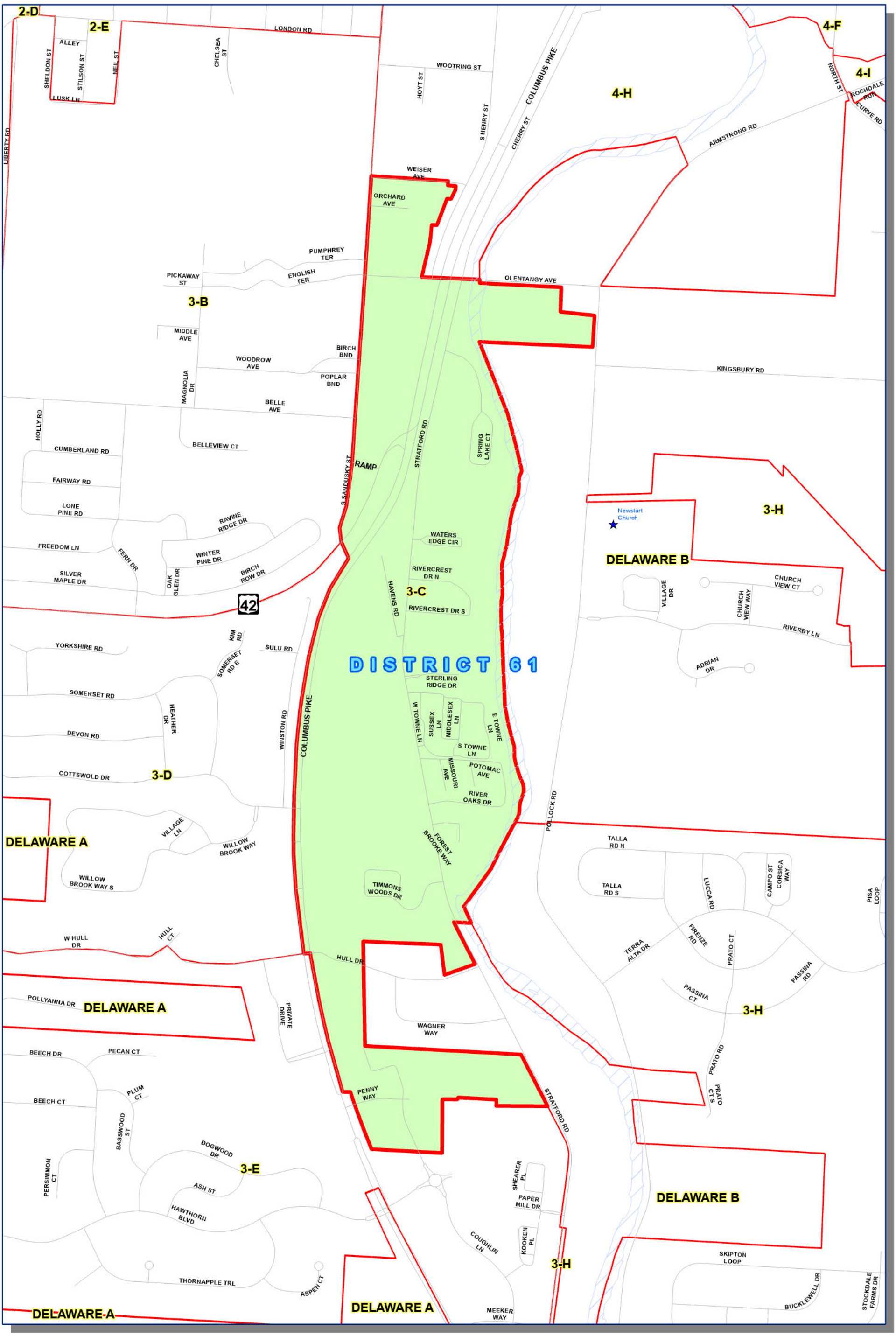

Polling Place:
Newstart Church
795 POLLOCK RD

0 437.5 875 Feet

The Precinct and Polling Places information has been provided by Delaware County Board of Elections and is updated as of September 2026. Please contact the Board of Elections at 740-833-2080 for the latest updates.

Prepared by: Delaware County Auditor's GIS Office
September 2026

PRECINCT BOUNDARY MAP

DELAWARE CITY 3-D

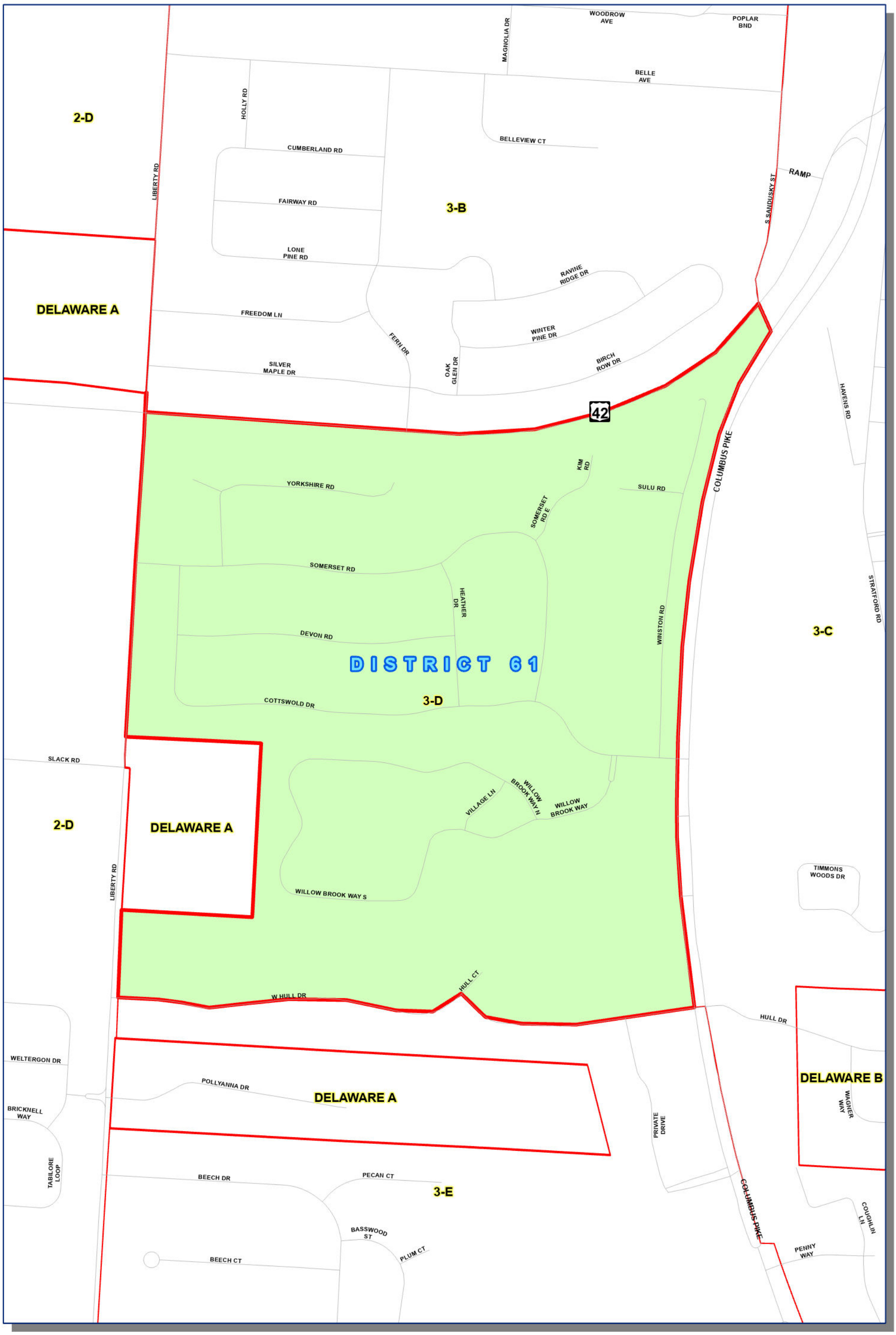

Polling Place:
Newstart Church
795 POLLOCK RD

0 255 510 Feet

The Precinct and Polling Places information has been provided by Delaware County Board of Elections and is updated as of September 2026. Please contact the Board of Elections at 740-833-2080 for the latest updates.

Prepared by: Delaware County Auditor's GIS Office
September 2026

PRECINCT BOUNDARY MAP

DELAWARE CITY 3-E

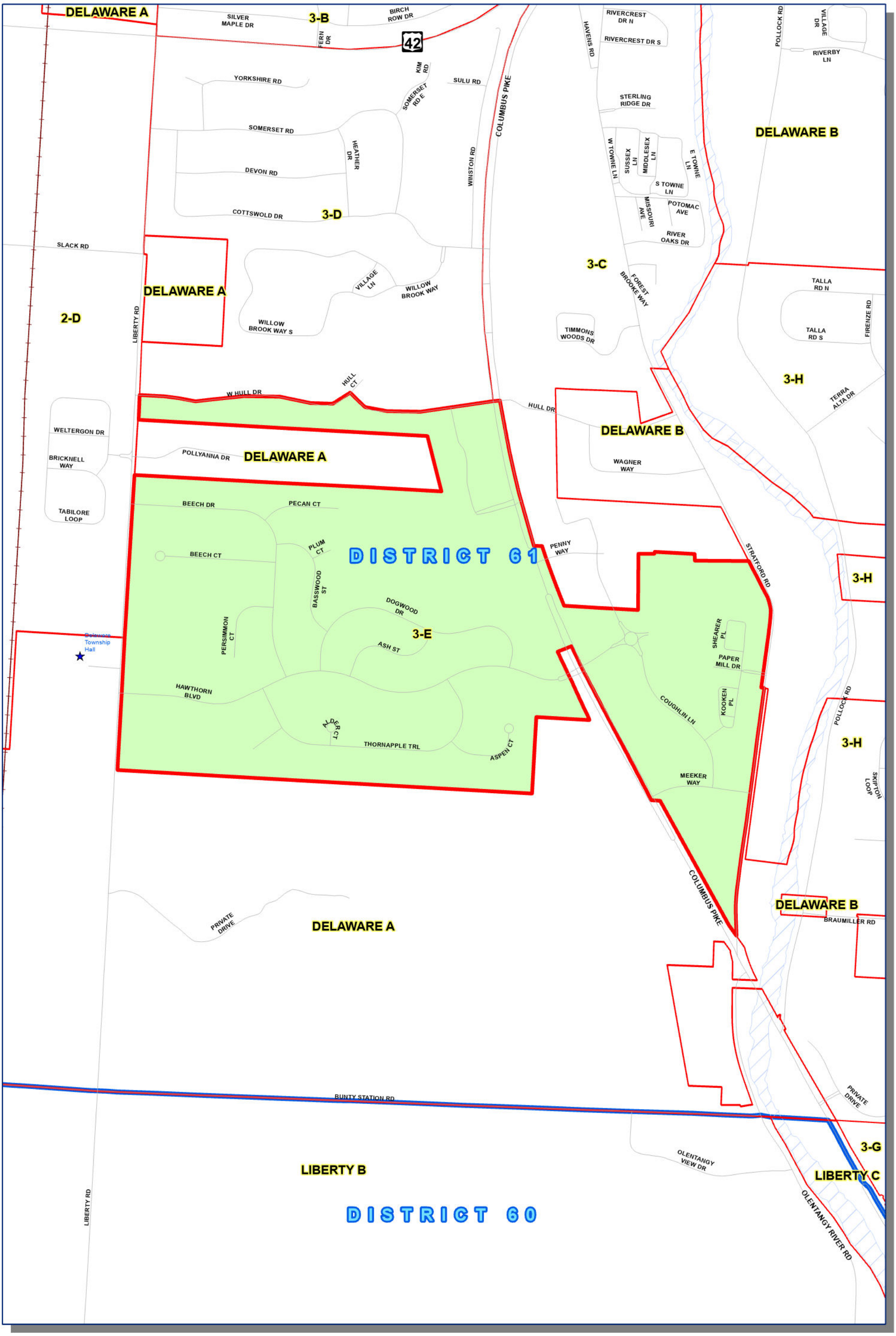

Polling Place:
Newstart Church
795 POLLOCK RD

0 420 840 Feet

The Precinct and Polling Places information has been provided by Delaware County Board of Elections and is updated as of September 2026. Please contact the Board of Elections at 740-833-2080 for the latest updates.

Prepared by: Delaware County Auditor's GIS Office
September 2026

PRECINCT BOUNDARY MAP

DELAWARE CITY 3-F

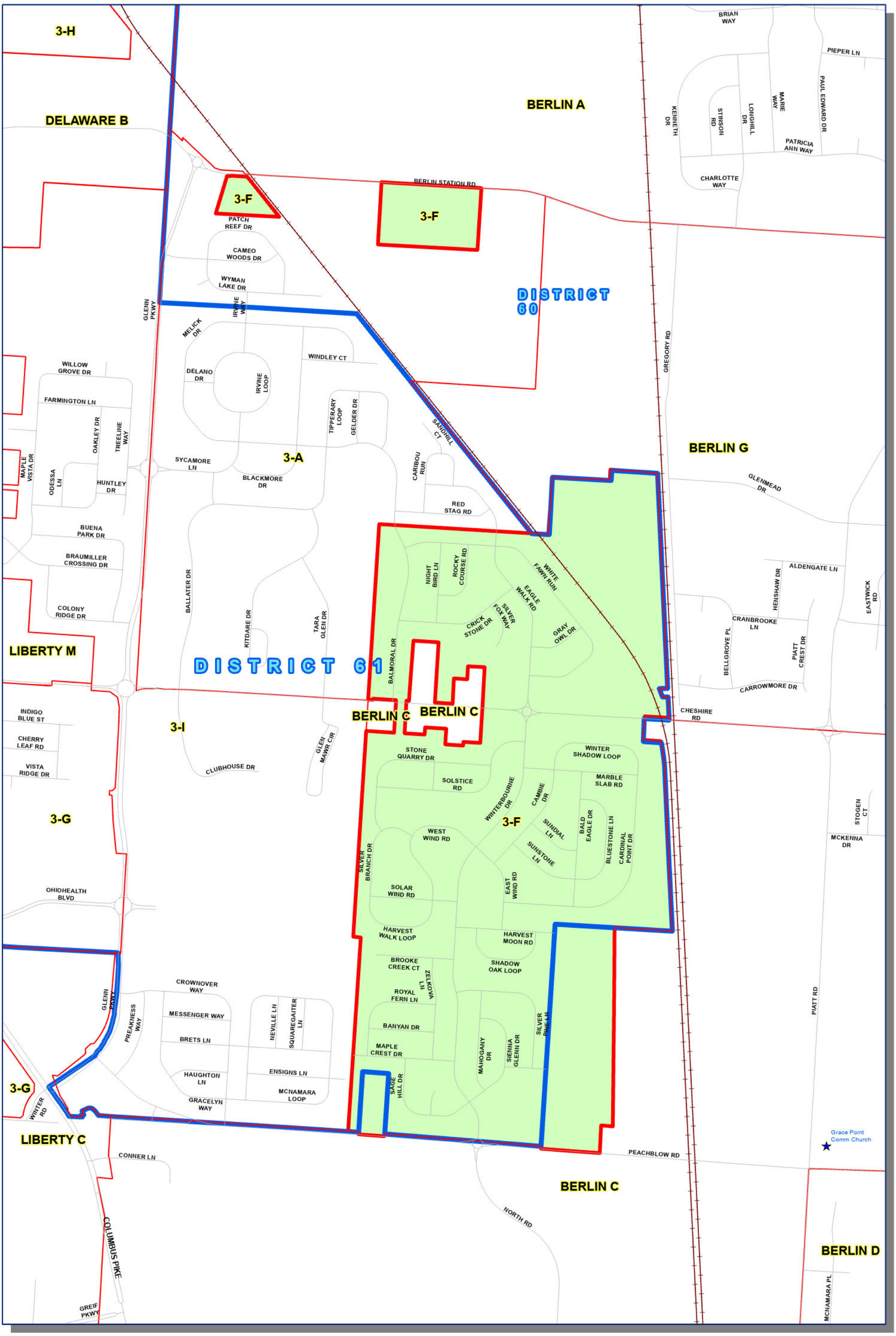

Polling Place:

Grace Point Comm Church

2393 PEACHBLOW RD

0 550 1,100 Feet

The Precinct and Polling Places information has been provided by Delaware County Board of Elections and is updated as of September 2026. Please contact the Board of Elections at 740-833-2080 for the latest updates.

Prepared by: Delaware County Auditor's GIS Office
September 2026

PRECINCT BOUNDARY MAP

DELAWARE CITY 3-G

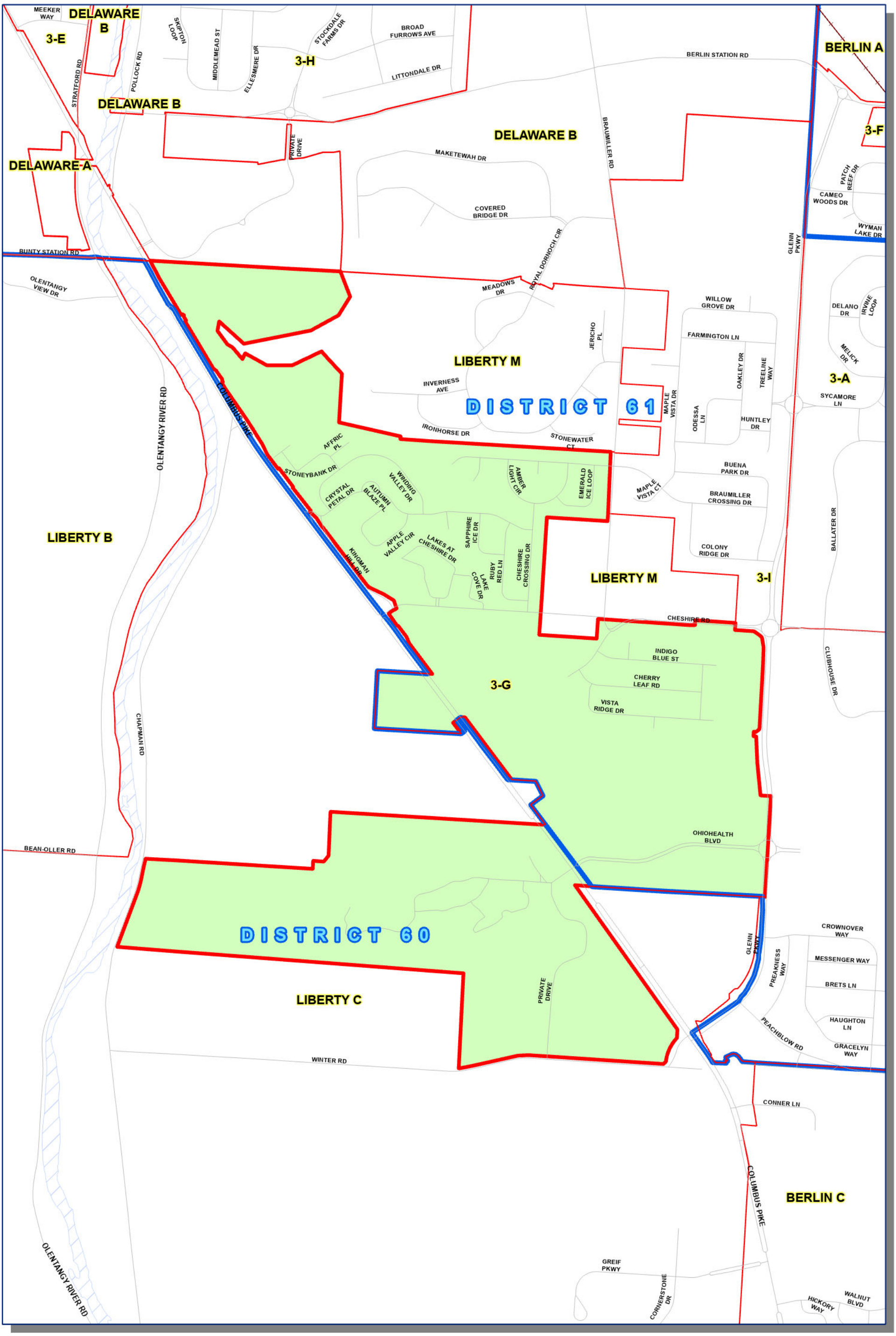

Polling Place:

Grace Point Comm Church

2393 PEACHBLOW RD

0 550 1,100 Feet

The Precinct and Polling Places information has been provided by Delaware County Board of Elections and is updated as of September 2026. Please contact the Board of Elections at 740-833-2080 for the latest updates.

Prepared by: Delaware County Auditor's GIS Office
September 2026

PRECINCT BOUNDARY MAP

DELAWARE CITY 3-H

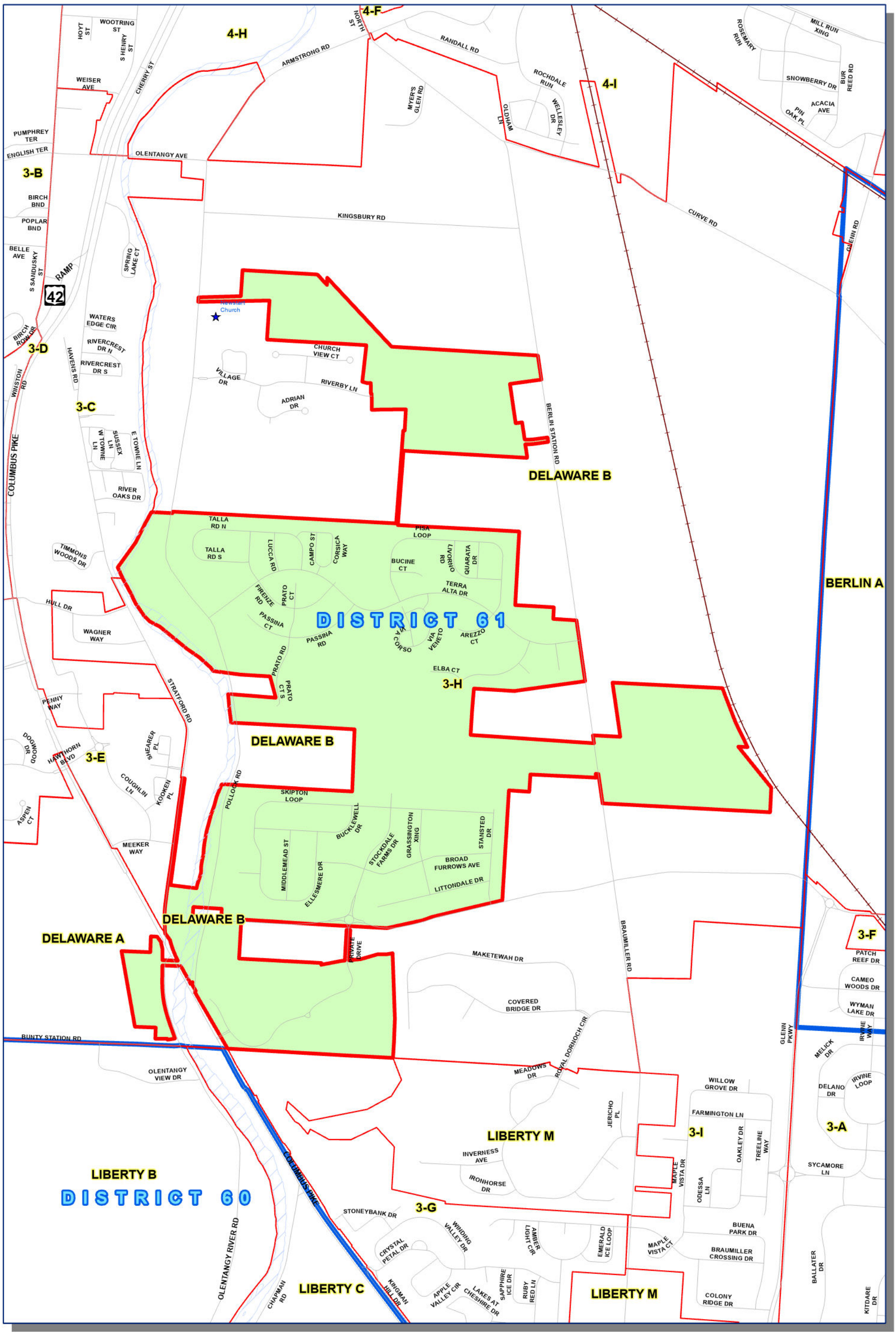

Polling Place:
Newstart Church
795 POLLOCK RD

0 650 1,300 Feet

The Precinct and Polling Places information has been provided by Delaware County Board of Elections and is updated as of September 2026. Please contact the Board of Elections at 740-833-2080 for the latest updates.

Prepared by: Delaware County Auditor's GIS Office
September 2026

PRECINCT BOUNDARY MAP

DELAWARE CITY 3-I

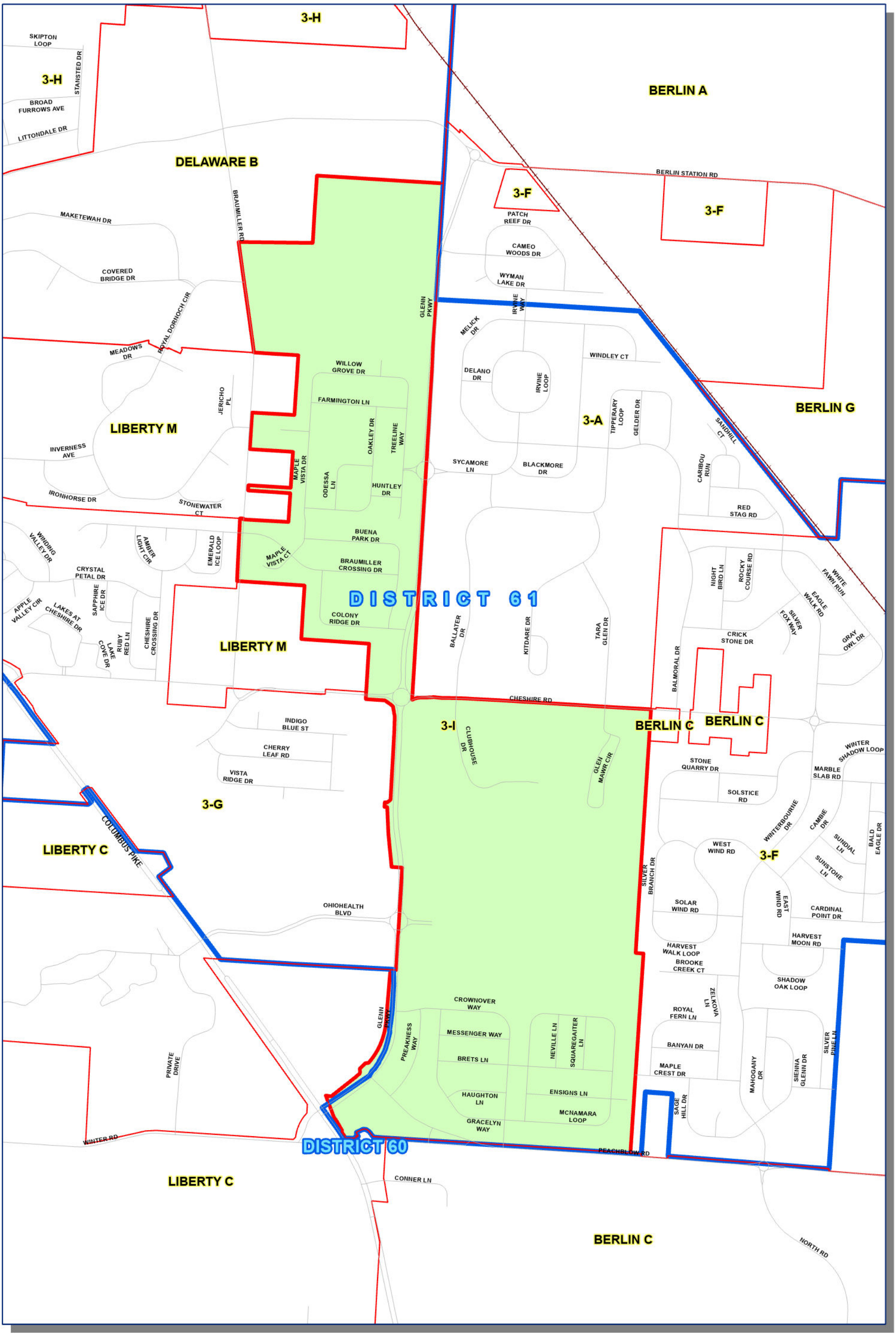

Polling Place:

Grace Point Comm Church

2393 PEACHBLOW RD

0 550 1,100 Feet

060

The Precinct and Polling Places information has been provided by Delaware County Board of Elections and is updated as of September 2026. Please contact the Board of Elections at 740-833-2080 for the latest updates.

Prepared by: Delaware County Auditor's GIS Office
September 2026

PRECINCT BOUNDARY MAP

DELAWARE CITY 4-A

Polling Place:

Delaware County Fairgrounds

236 PENNSYLVANIA AVE

0 262.5 525 Feet

061

The Precinct and Polling Places information has been provided by Delaware County Board of Elections and is updated as of September 2026. Please contact the Board of Elections at 740-833-2080 for the latest updates.

Prepared by: Delaware County Auditor's GIS Office
September 2026

PRECINCT BOUNDARY MAP

DELAWARE CITY 4-B

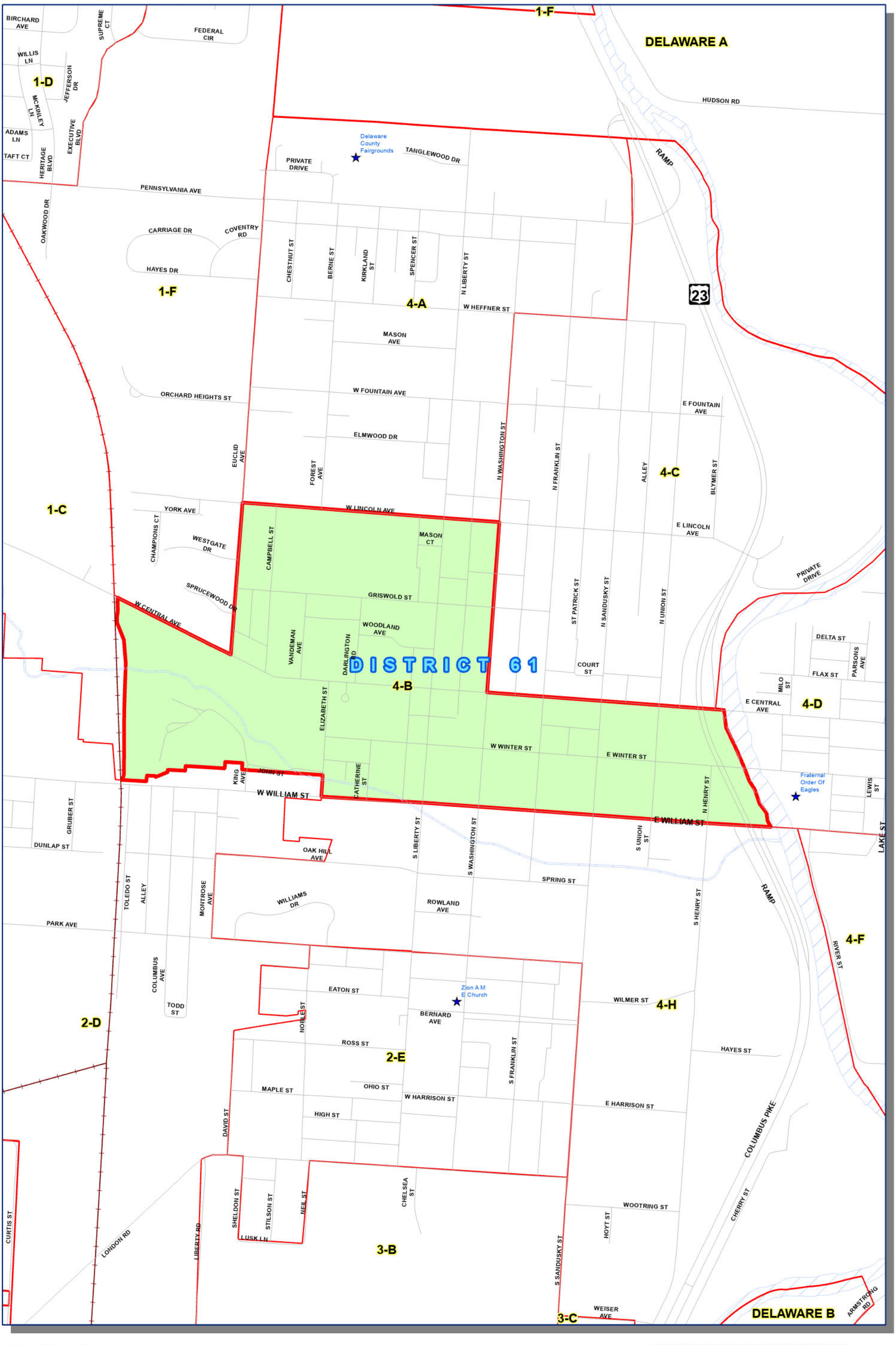

Polling Place:

Delaware County Fairgrounds

236 PENNSYLVANIA AVE

0 440 880 Feet

062

The Precinct and Polling Places information has been provided by Delaware County Board of Elections and is updated as of September 2026. Please contact the Board of Elections at 740-833-2080 for the latest updates.

Prepared by: Delaware County Auditor's GIS Office
September 2026

PRECINCT BOUNDARY MAP

DELAWARE CITY 4-C

Polling Place:

Delaware County Fairgrounds

236 PENNSYLVANIA AVE

0 300 600 Feet

063

The Precinct and Polling Places information has been provided by Delaware County Board of Elections and is updated as of September 2026. Please contact the Board of Elections at 740-833-2080 for the latest updates.

Prepared by: Delaware County Auditor's GIS Office
September 2026

PRECINCT BOUNDARY MAP

DELAWARE CITY 4-D

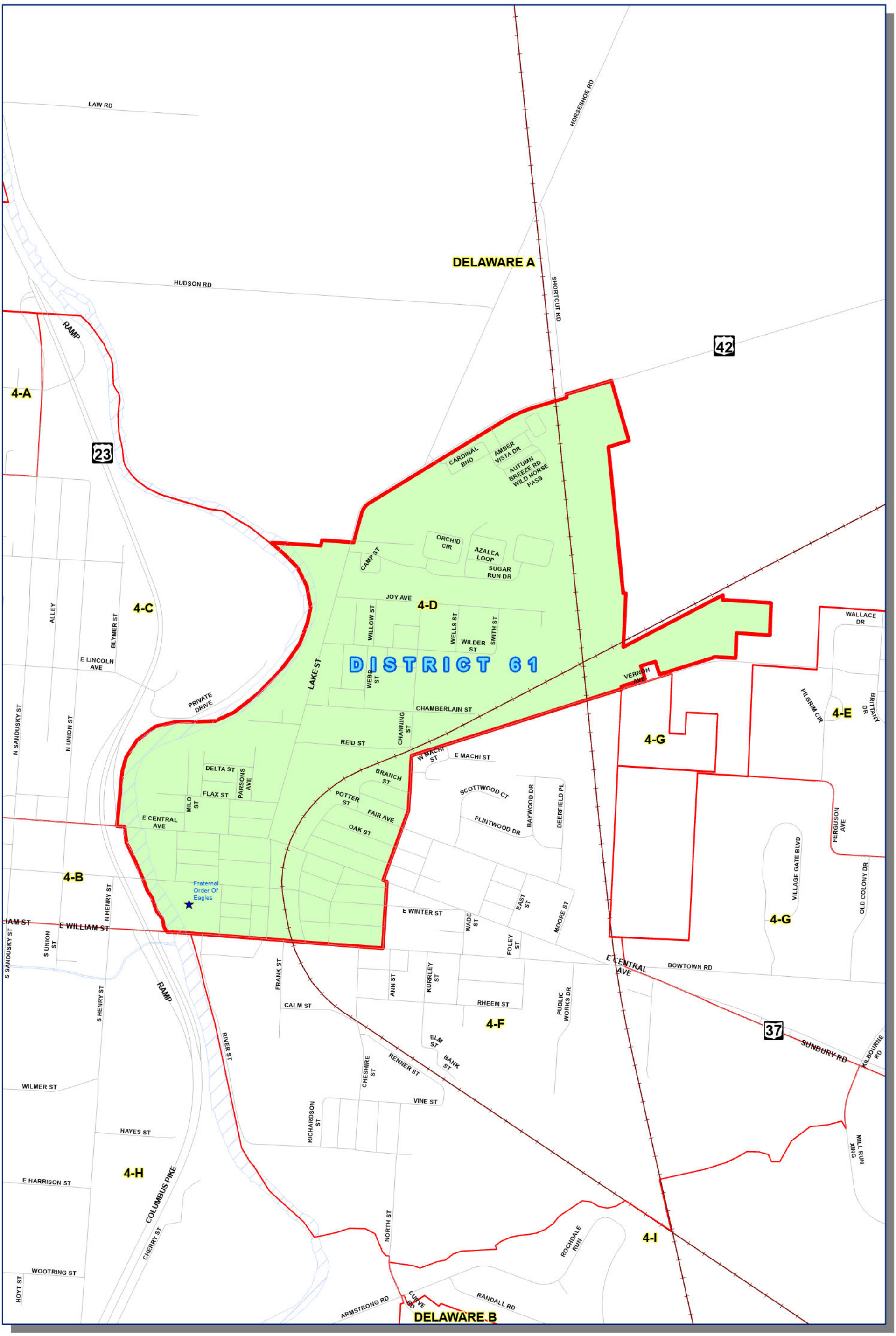

Polling Place:

Fraternal Order Of Eagles

127 E WILLIAM ST

0 490 980 Feet

064

The Precinct and Polling Places information has been provided by Delaware County Board of Elections and is updated as of September 2026. Please contact the Board of Elections at 740-833-2080 for the latest updates.

Prepared by: Delaware County Auditor's GIS Office
September 2026

PRECINCT BOUNDARY MAP

DELAWARE CITY 4-E

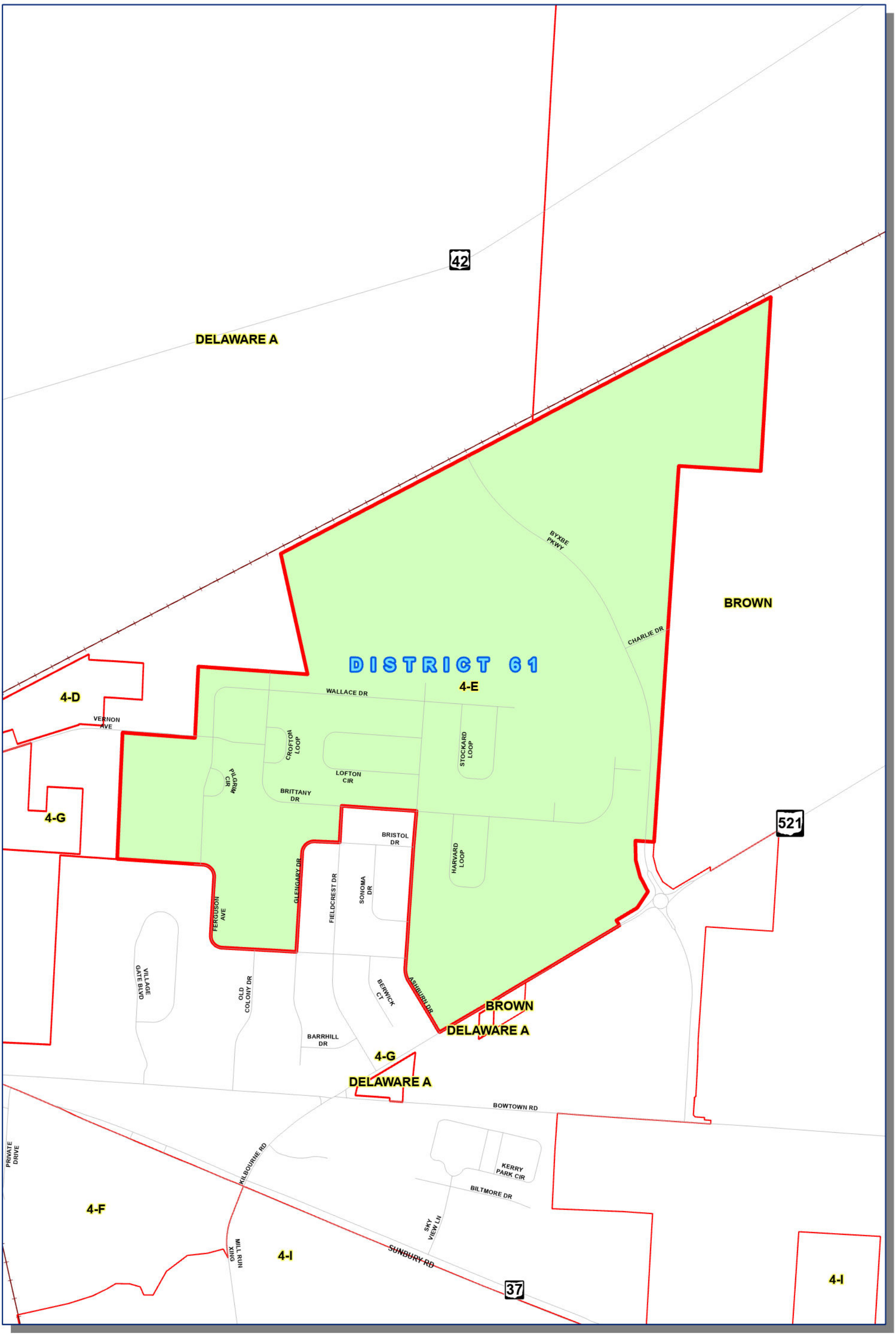

Polling Place:

Fraternal Order Of Eagles

127 E WILLIAM ST

0 435 870 Feet

065

The Precinct and Polling Places information has been provided by Delaware County Board of Elections and is updated as of September 2026. Please contact the Board of Elections at 740-833-2080 for the latest updates.

Prepared by: Delaware County Auditor's GIS Office
September 2026

PRECINCT BOUNDARY MAP

DELAWARE CITY 4-F

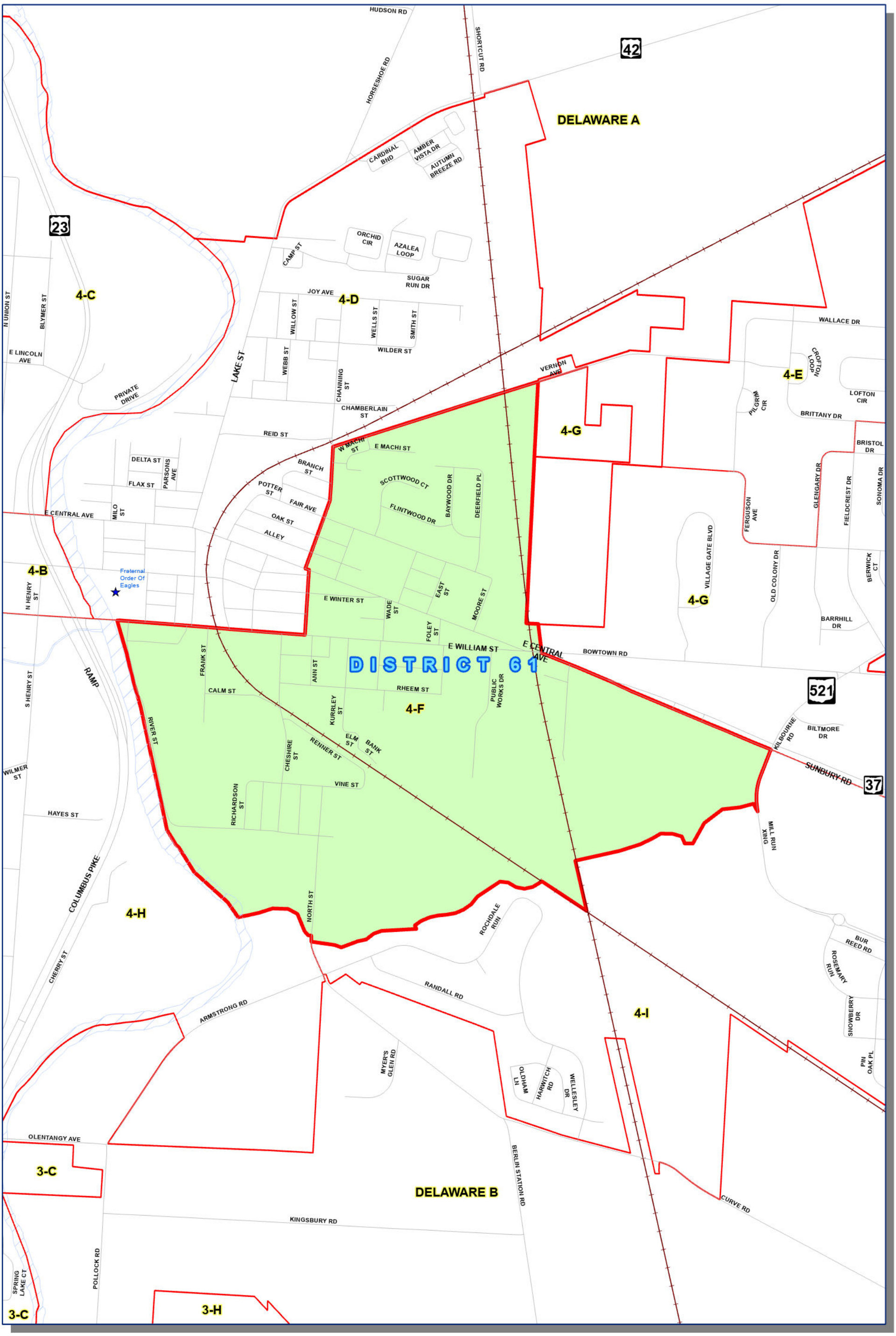

Polling Place:

Fraternal Order Of Eagles

127 E WILLIAM ST

0 500 1,000 Feet

066

The Precinct and Polling Places information has been provided by Delaware County Board of Elections and is updated as of September 2026. Please contact the Board of Elections at 740-833-2080 for the latest updates.

Prepared by: Delaware County Auditor's GIS Office
September 2026

PRECINCT BOUNDARY MAP

DELAWARE CITY 4-G

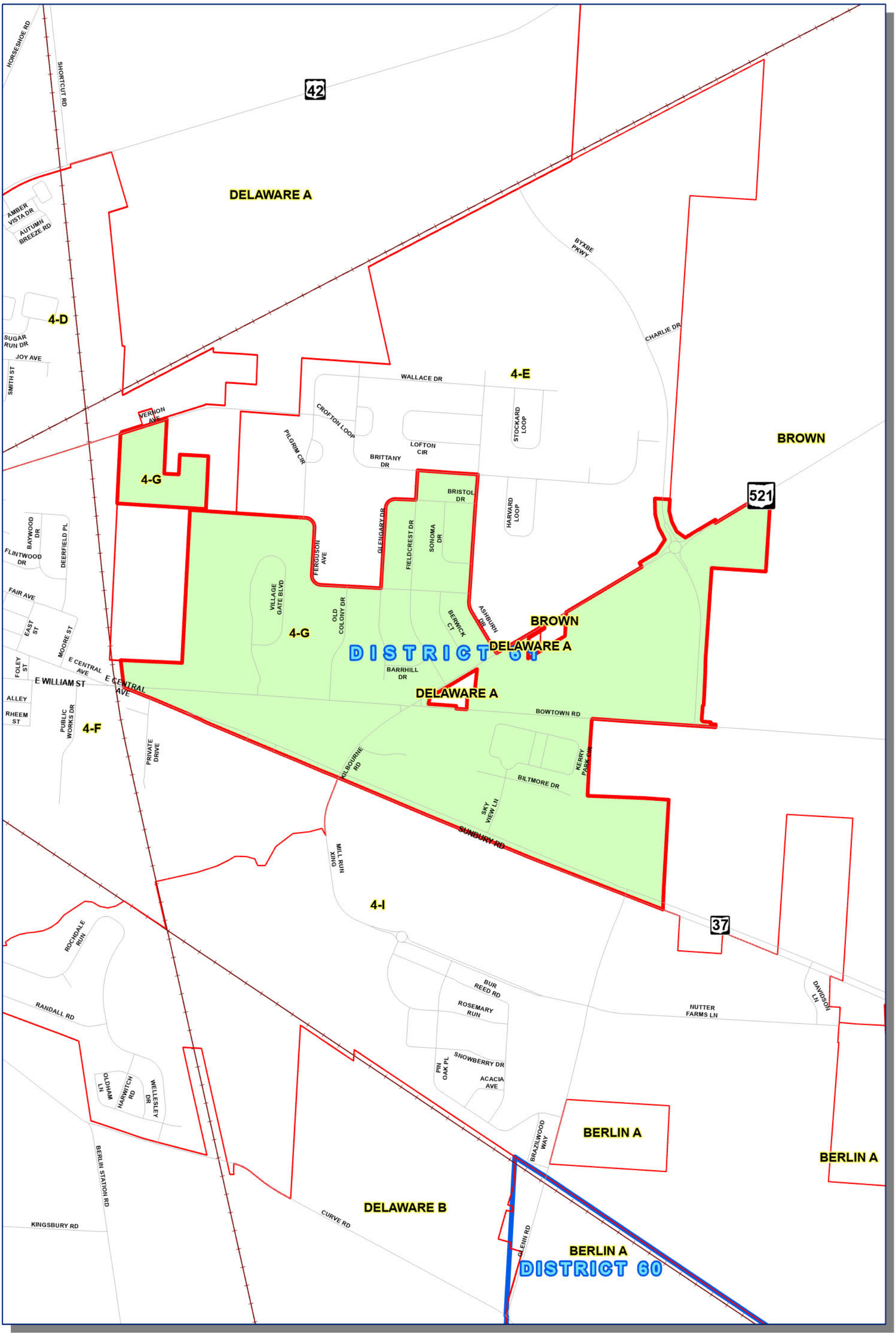

Polling Place:

Fraternal Order Of Eagles

127 E WILLIAM ST

0 500 1,000 Feet

The Precinct and Polling Places information has been provided by Delaware County Board of Elections and is updated as of September 2026. Please contact the Board of Elections at 740-833-2080 for the latest updates.

Prepared by: Delaware County Auditor's GIS Office
September 2026

PRECINCT BOUNDARY MAP

DELAWARE CITY 4-H

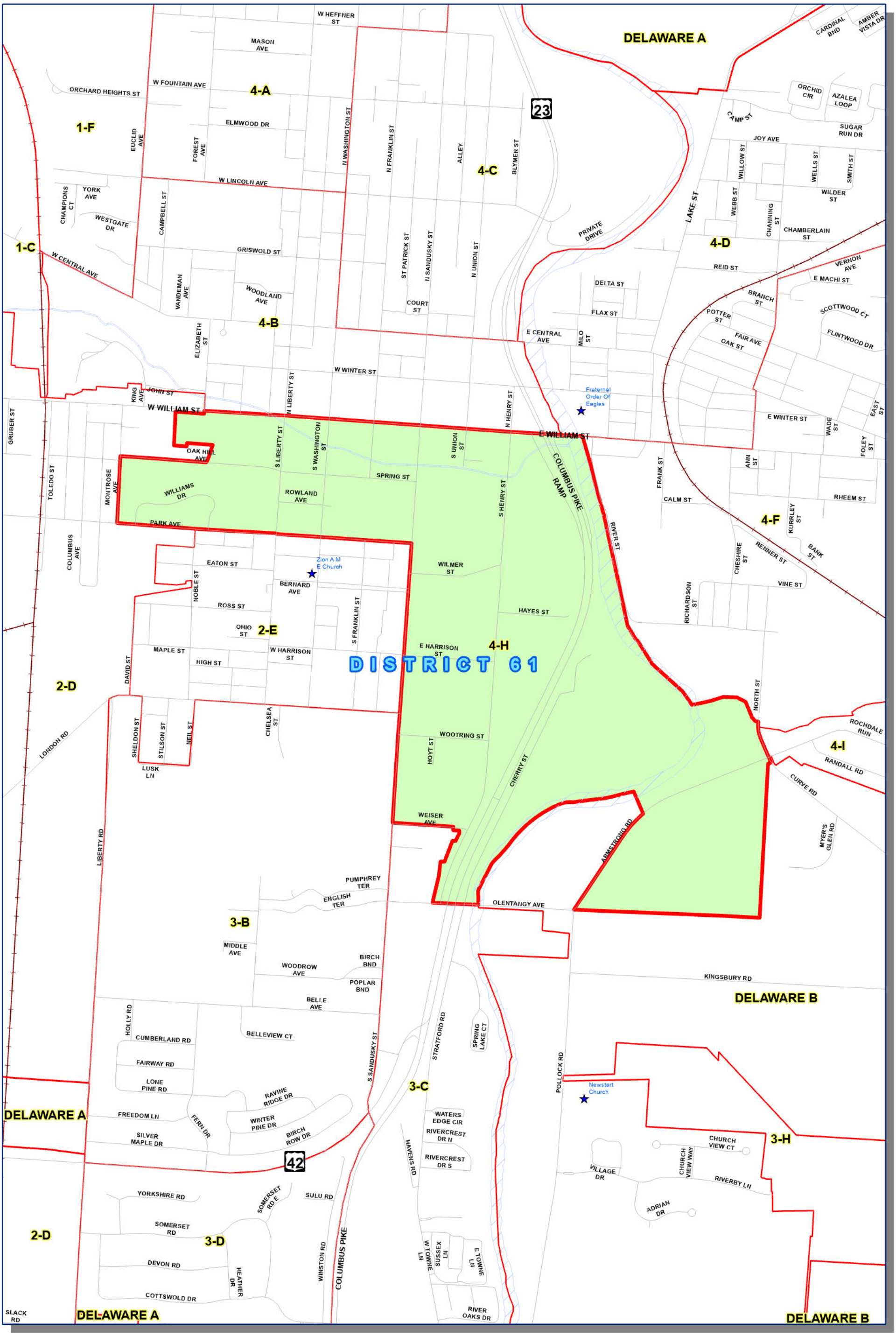

Polling Place:

Fraternal Order Of Eagles

127 E WILLIAM ST

0 500 1,000 Feet

068

The Precinct and Polling Places information has been provided by Delaware County Board of Elections and is updated as of September 2026. Please contact the Board of Elections at 740-833-2080 for the latest updates.

Prepared by: Delaware County Auditor's GIS Office
September 2026

PRECINCT BOUNDARY MAP

DELAWARE CITY 4-I

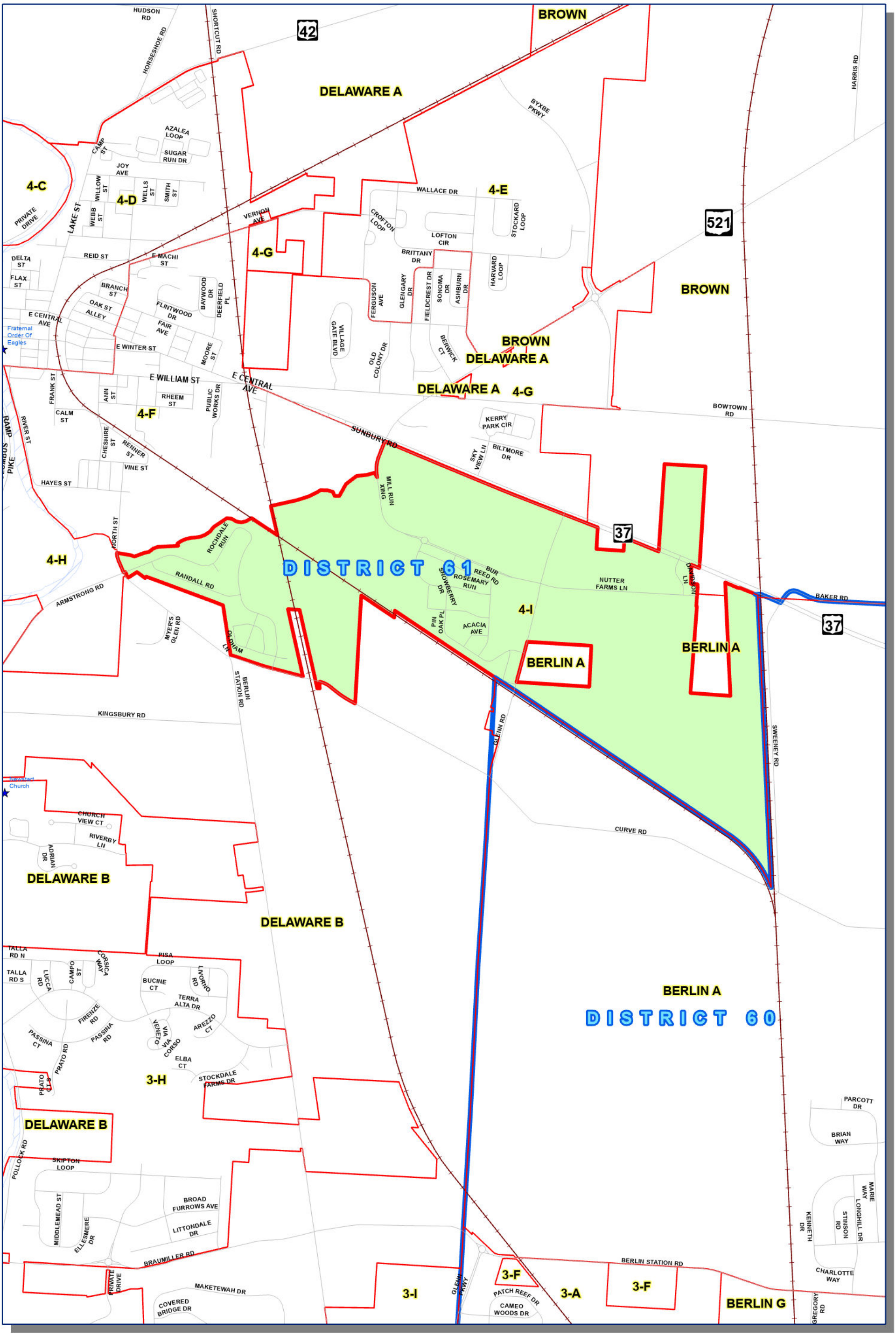

Polling Place:

Fraternal Order Of Eagles

127 E WILLIAM ST

0 800 1,600 Feet

069

The Precinct and Polling Places information has been provided by Delaware County Board of Elections and is updated as of September 2026. Please contact the Board of Elections at 740-833-2080 for the latest updates.

Prepared by: Delaware County Auditor's GIS Office
September 2026

PRECINCT BOUNDARY MAP

DUBLIN A

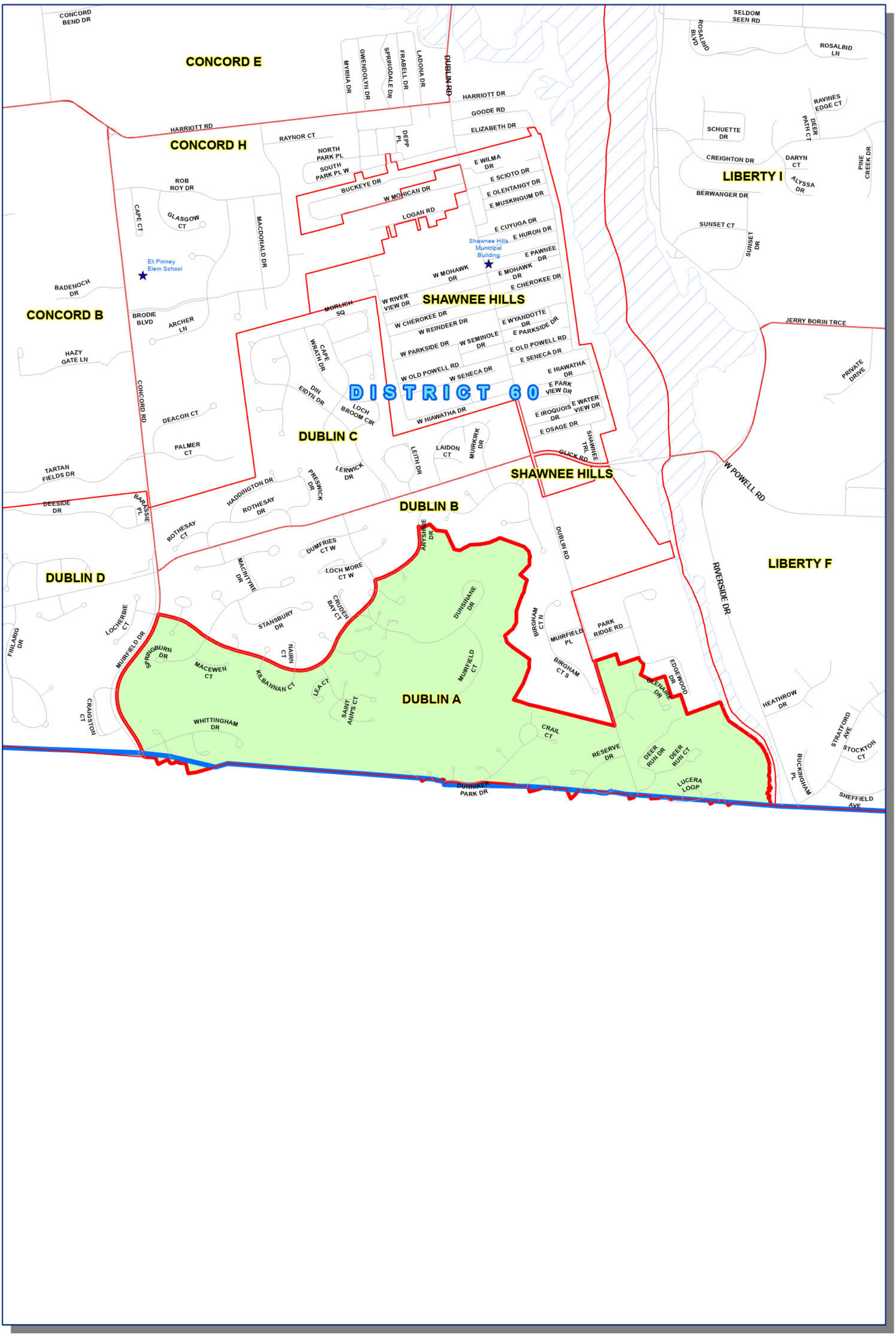

Polling Place:

Deer Run Elem School

8815 AVERY RD

0 700 1,400 Feet

070

The Precinct and Polling Places information has been provided by Delaware County Board of Elections and is updated as of September 2026. Please contact the Board of Elections at 740-833-2080 for the latest updates.

Prepared by: Delaware County Auditor's GIS Office
September 2026

PRECINCT BOUNDARY MAP

DUBLIN B

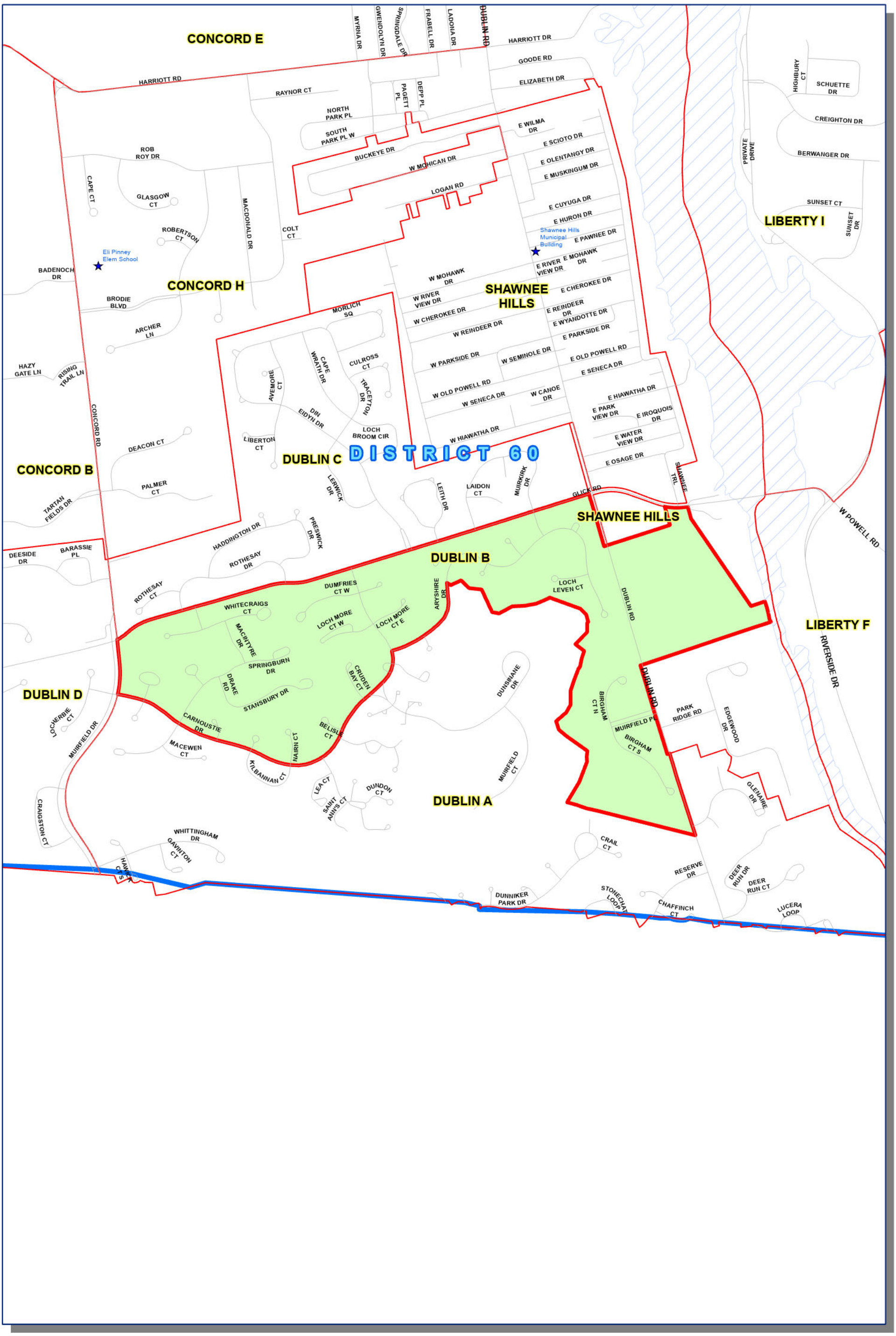

Polling Place:

Deer Run Elem School

8815 AVERY RD

0 550 1,100 Feet

The Precinct and Polling Places information has been provided by Delaware County Board of Elections and is updated as of September 2026. Please contact the Board of Elections at 740-833-2080 for the latest updates.

Prepared by: Delaware County Auditor's GIS Office
September 2026

PRECINCT BOUNDARY MAP

DUBLIN C

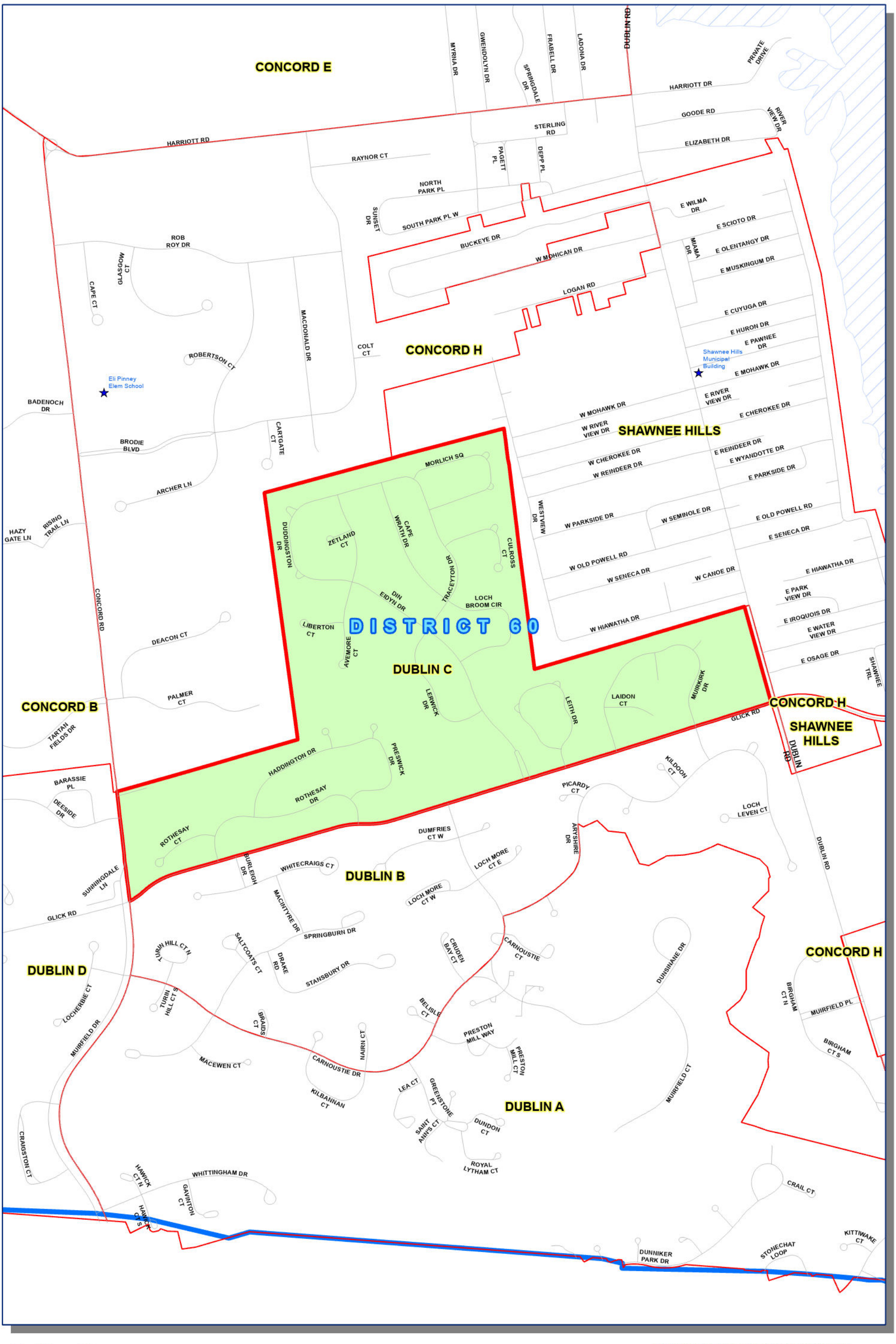

Polling Place:

Deer Run Elem School

8815 AVERY RD

The Precinct and Polling Places information has been provided by Delaware County Board of Elections and is updated as of September 2026. Please contact the Board of Elections at 740-833-2080 for the latest updates.

Prepared by: Delaware County Auditor's GIS Office
September 2026

PRECINCT BOUNDARY MAP

DUBLIN D

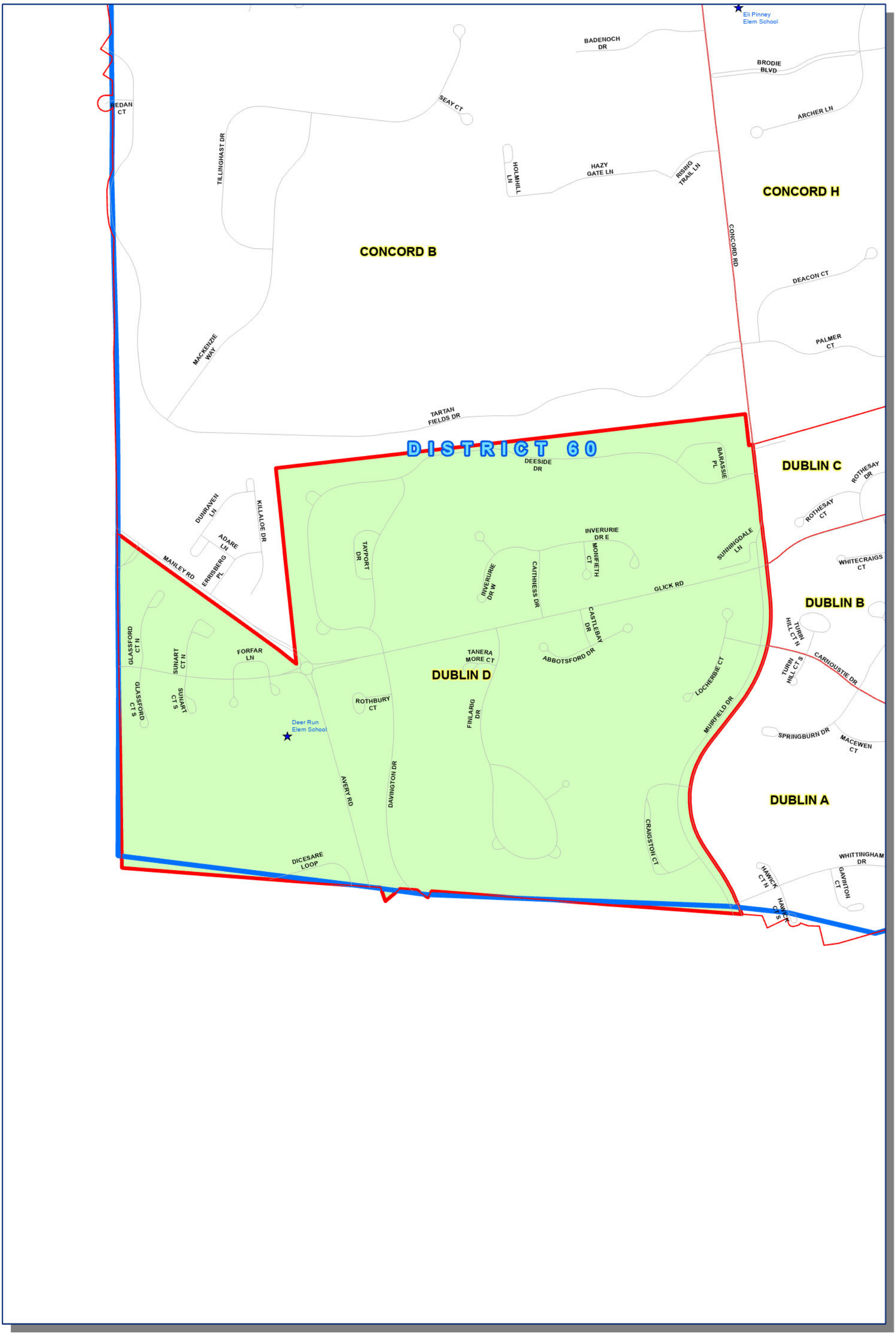

Polling Place:

Deer Run Elem School

8815 AVERY RD

0 395 790 Feet

The Precinct and Polling Places information has been provided by Delaware County Board of Elections and is updated as of September 2026. Please contact the Board of Elections at 740-833-2080 for the latest updates.

Prepared by: Delaware County Auditor's GIS Office
September 2026

PRECINCT BOUNDARY MAP

GALENA

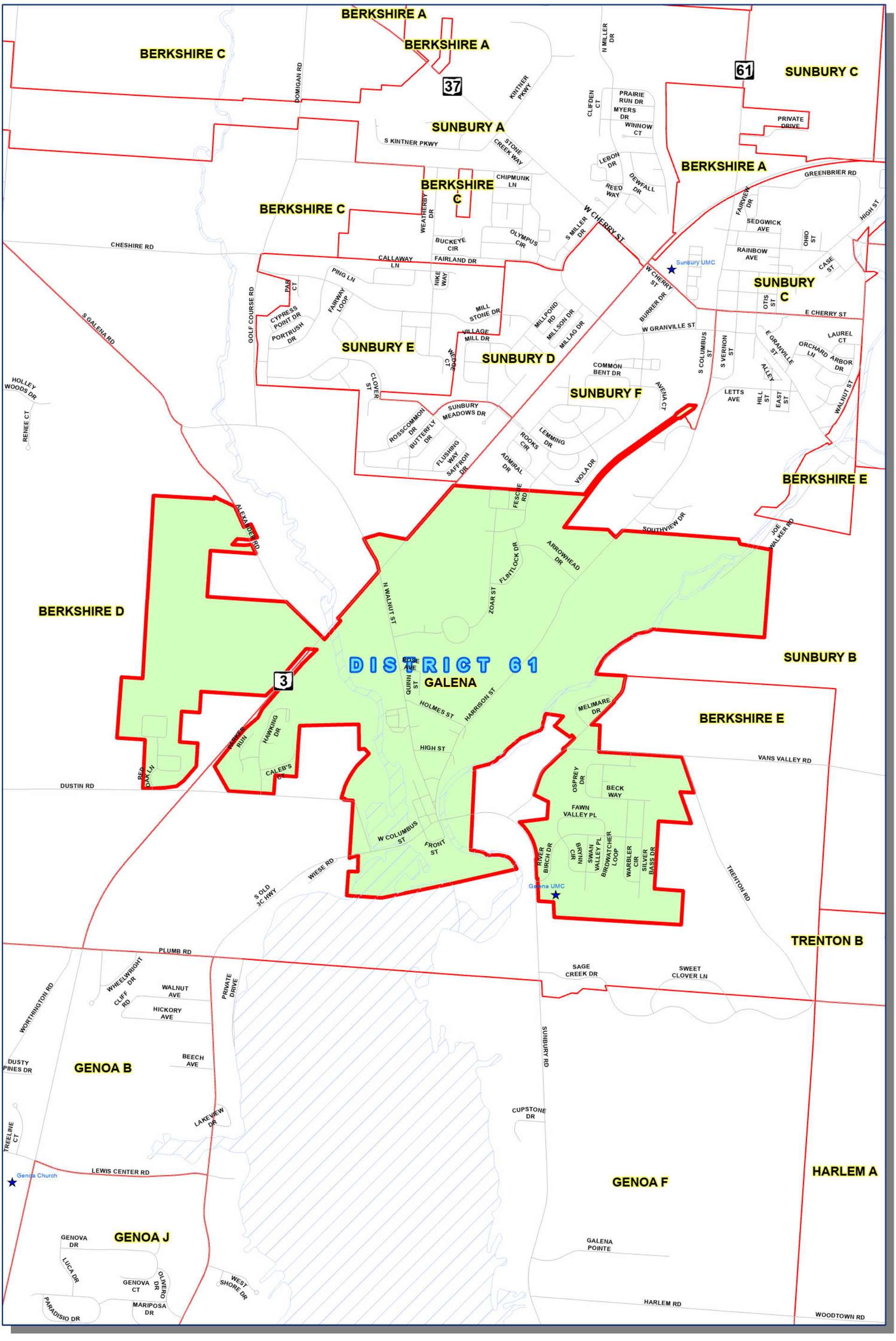

Polling Place:
Galena UMC
2777 SUNBURY RD

0 950 1,900 Feet

The Precinct and Polling Places information has been provided by Delaware County Board of Elections and is updated as of September 2026. Please contact the Board of Elections at 740-833-2080 for the latest updates.

Prepared by: Delaware County Auditor's GIS Office
September 2026

PRECINCT BOUNDARY MAP

GENOA A

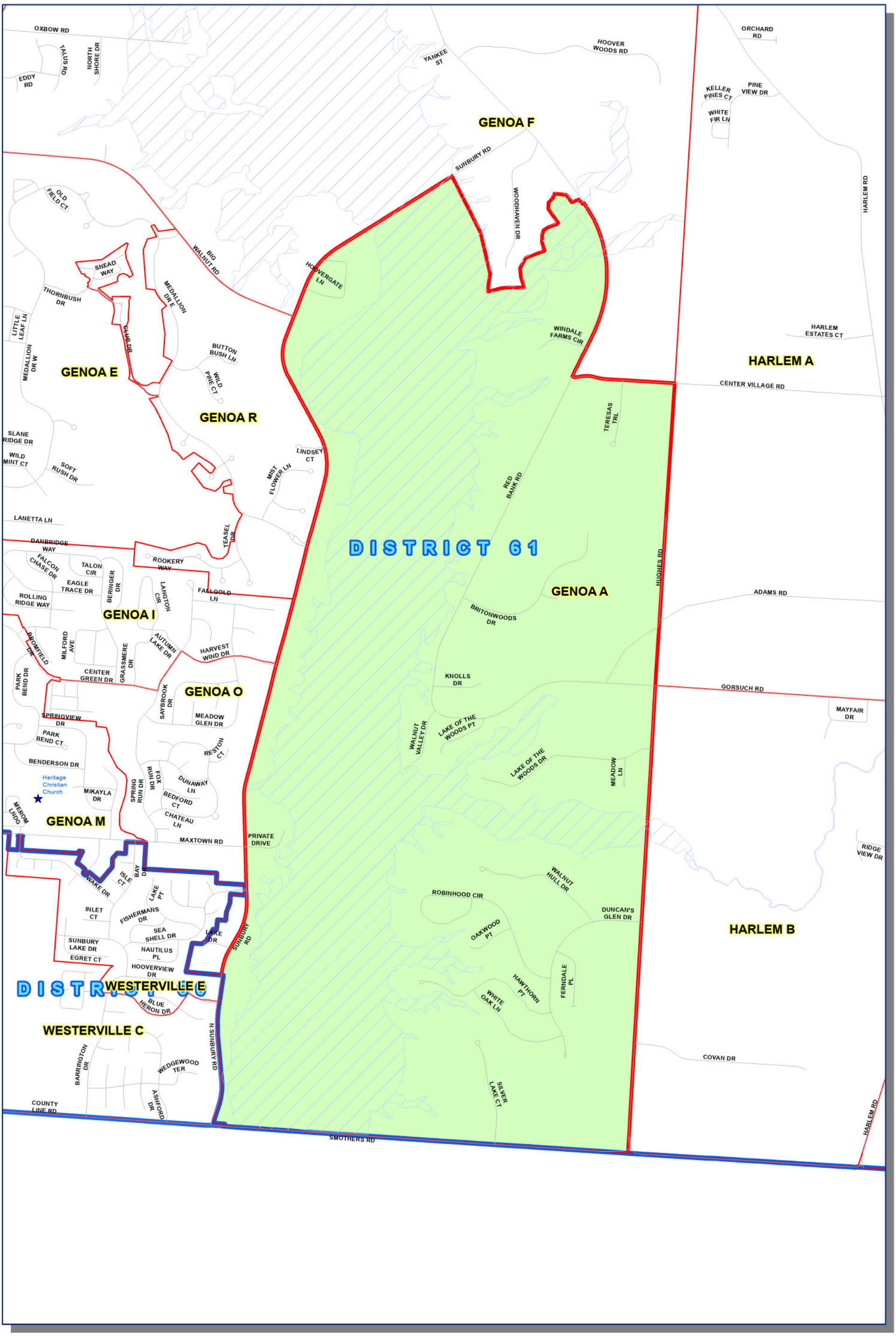

Polling Place:

Harlem Road Church

5520 HARLEM RD

0 875 1,750 Feet

075

The Precinct and Polling Places information has been provided by Delaware County Board of Elections and is updated as of September 2026. Please contact the Board of Elections at 740-833-2080 for the latest updates.

Prepared by: Delaware County Auditor's GIS Office
September 2026

PRECINCT BOUNDARY MAP

GENOA B

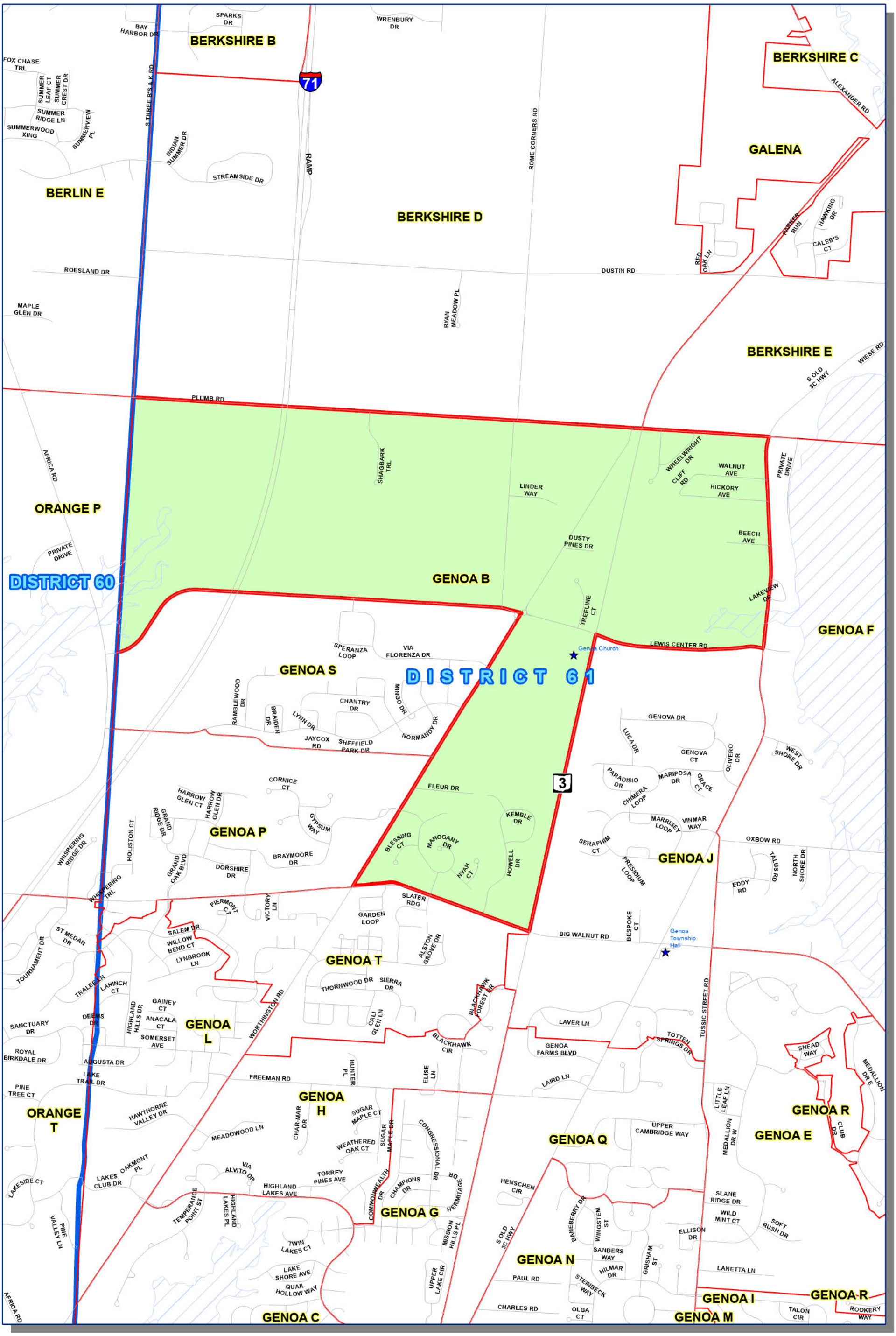

Polling Place:

Genoa Church

7562 LEWIS CENTER RD

0 1,000 2,000 Feet

The Precinct and Polling Places information has been provided by Delaware County Board of Elections and is updated as of September 2026. Please contact the Board of Elections at 740-833-2080 for the latest updates.

Prepared by: Delaware County Auditor's GIS Office
September 2026

PRECINCT BOUNDARY MAP

GENOA C

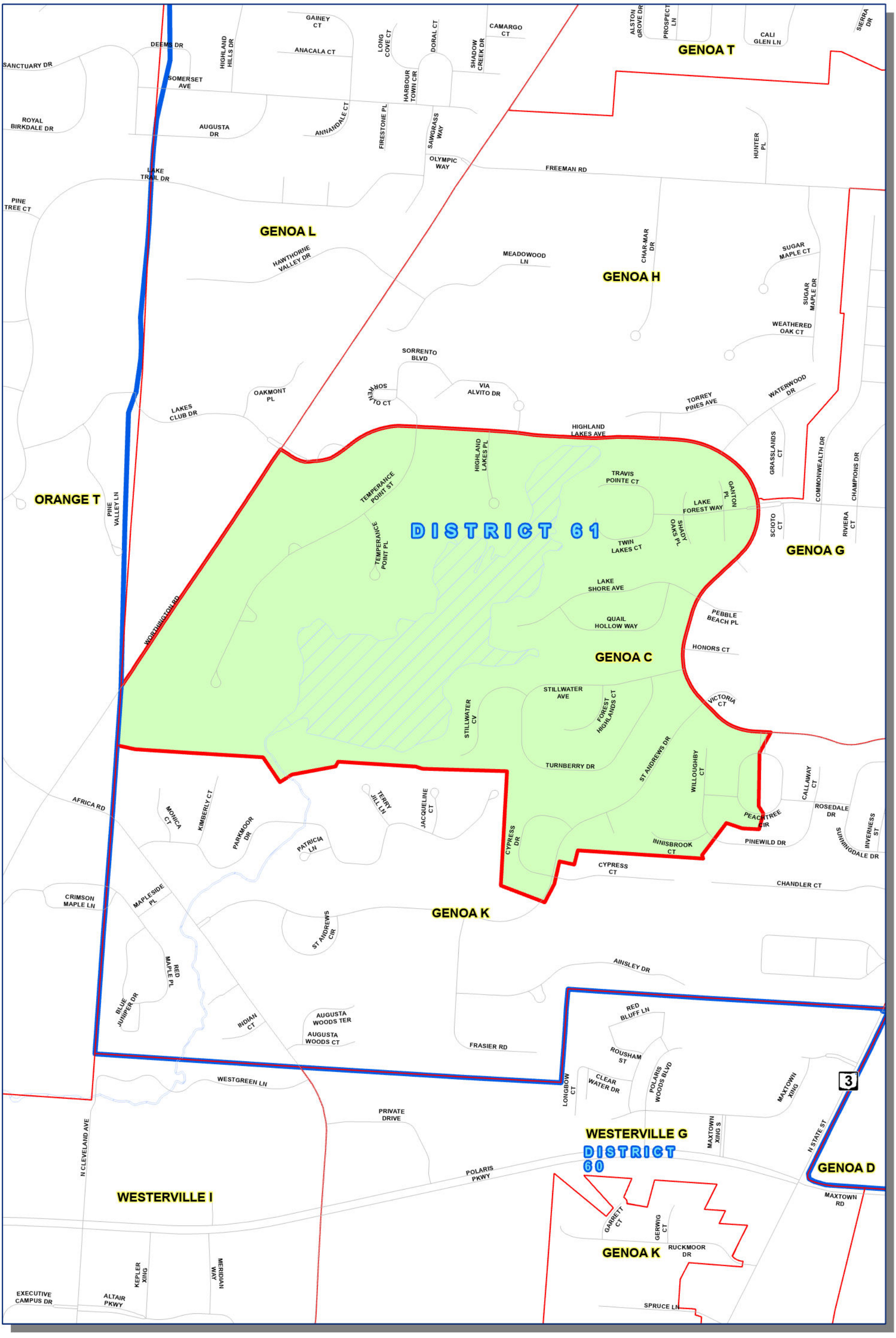

Polling Place:
Genoa Church
7562 LEWIS CENTER RD

0 460 920 Feet

The Precinct and Polling Places information has been provided by Delaware County Board of Elections and is updated as of September 2026. Please contact the Board of Elections at 740-833-2080 for the latest updates.

Prepared by: Delaware County Auditor's GIS Office
September 2026

PRECINCT BOUNDARY MAP

GENOA D

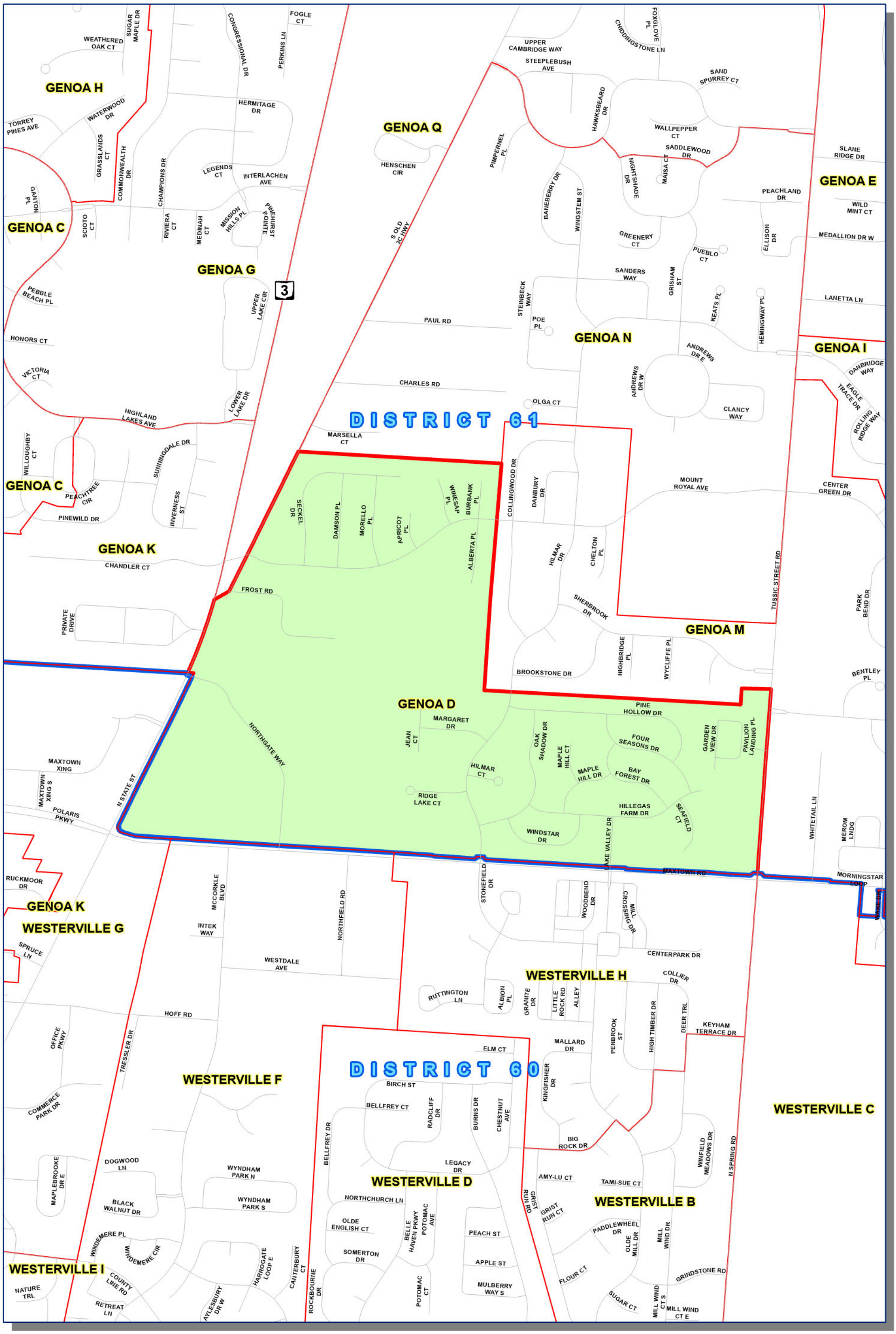

Polling Place:

Heritage Christian Church

7413 MAXTOWN RD

0 495 990 Feet

The Precinct and Polling Places information has been provided by Delaware County Board of Elections and is updated as of September 2026. Please contact the Board of Elections at 740-833-2080 for the latest updates.

Prepared by: Delaware County Auditor's GIS Office
September 2026

PRECINCT BOUNDARY MAP

GENOA E

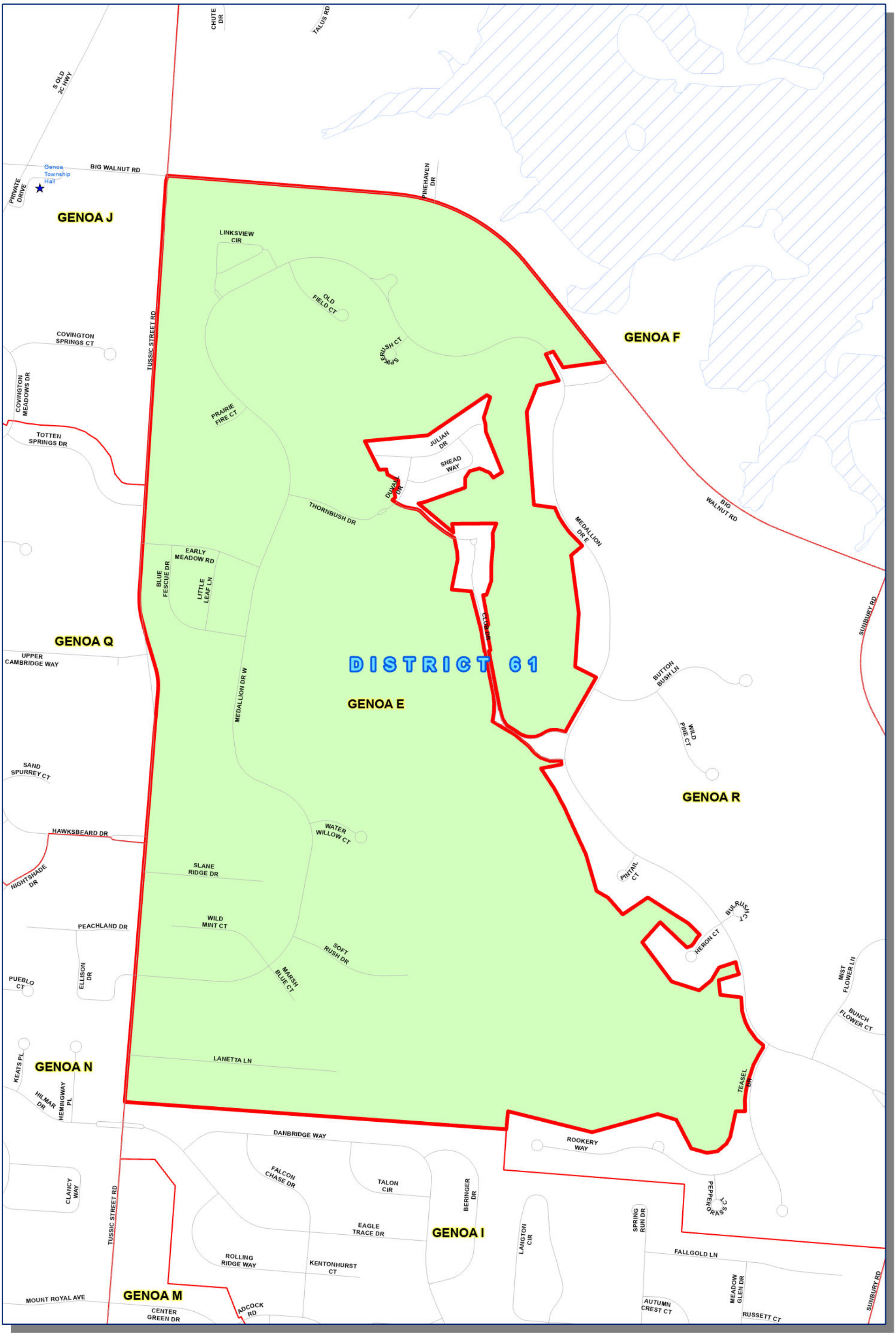

Polling Place:

Genoa Township Hall

5111 S OLD 3C HWY

0 385 770 Feet

079

The Precinct and Polling Places information has been provided by Delaware County Board of Elections and is updated as of September 2026. Please contact the Board of Elections at 740-833-2080 for the latest updates.

Prepared by: Delaware County Auditor's GIS Office
September 2026

PRECINCT BOUNDARY MAP

GENOA F

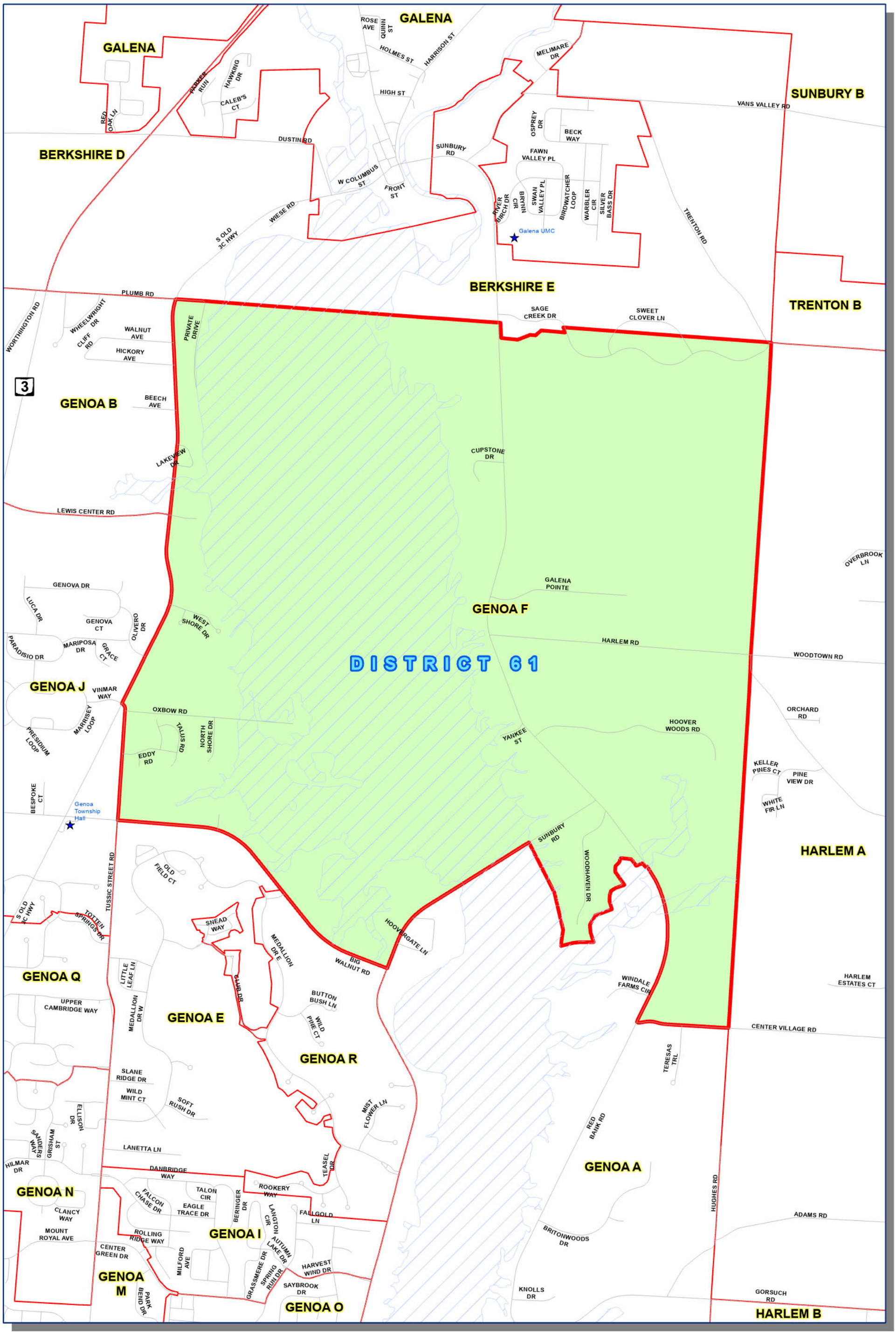

Polling Place:
Galena UMC
2777 SUNBURY RD

The Precinct and Polling Places information has been provided by Delaware County Board of Elections and is updated as of September 2026. Please contact the Board of Elections at 740-833-2080 for the latest updates.

Prepared by: Delaware County Auditor's GIS Office
September 2026

PRECINCT BOUNDARY MAP

GENOA G

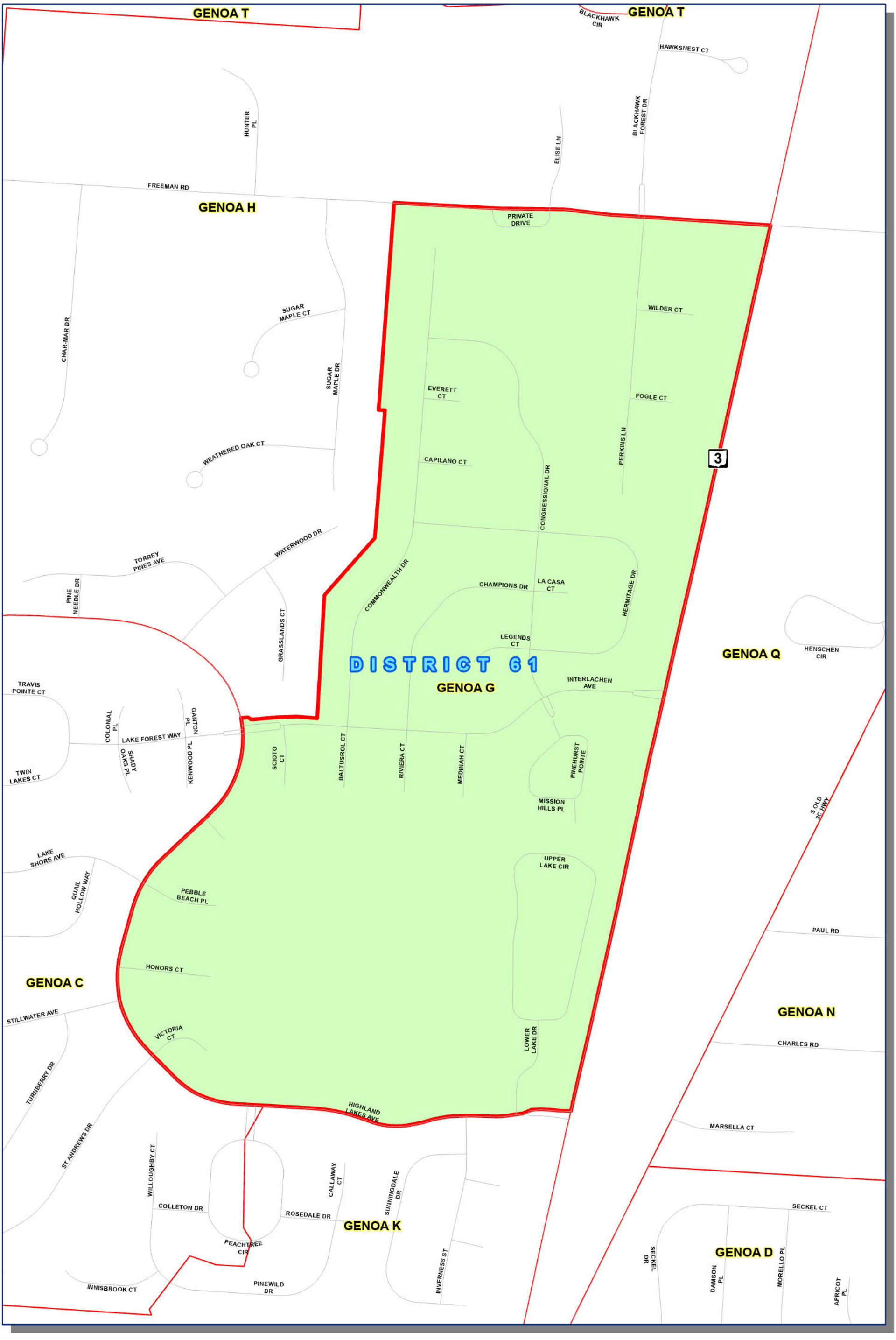

Polling Place:
Genoa Church
7562 LEWIS CENTER RD

0 275 550 Feet

081

The Precinct and Polling Places information has been provided by Delaware County Board of Elections and is updated as of September 2026. Please contact the Board of Elections at 740-833-2080 for the latest updates.

Prepared by: Delaware County Auditor's GIS Office
September 2026

PRECINCT BOUNDARY MAP

GENOA H

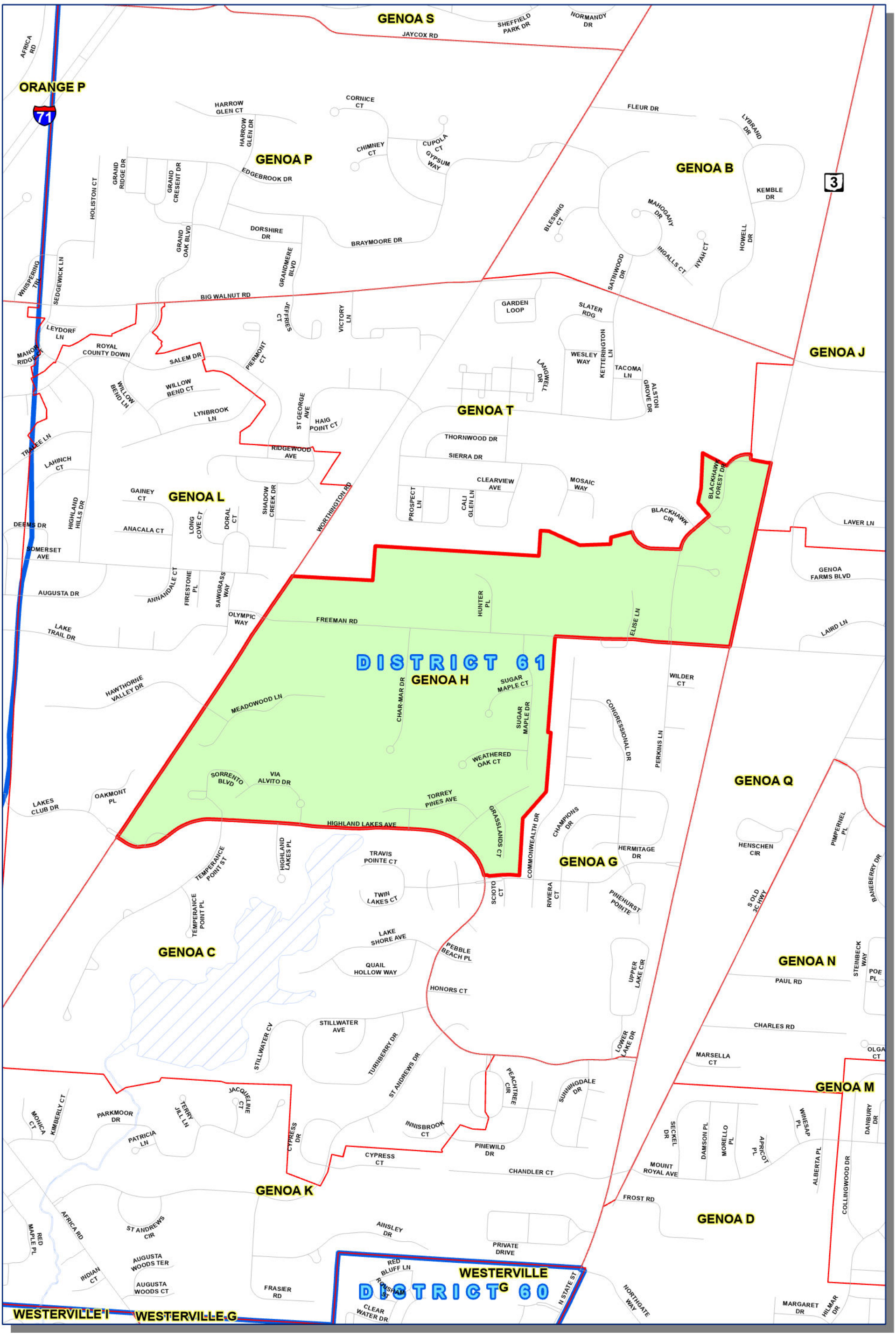

Polling Place:
Genoa Church
7562 LEWIS CENTER RD

0 550 1,100 Feet

082

The Precinct and Polling Places information has been provided by Delaware County Board of Elections and is updated as of September 2026. Please contact the Board of Elections at 740-833-2080 for the latest updates.

Prepared by: Delaware County Auditor's GIS Office
September 2026

PRECINCT BOUNDARY MAP

GENOA I

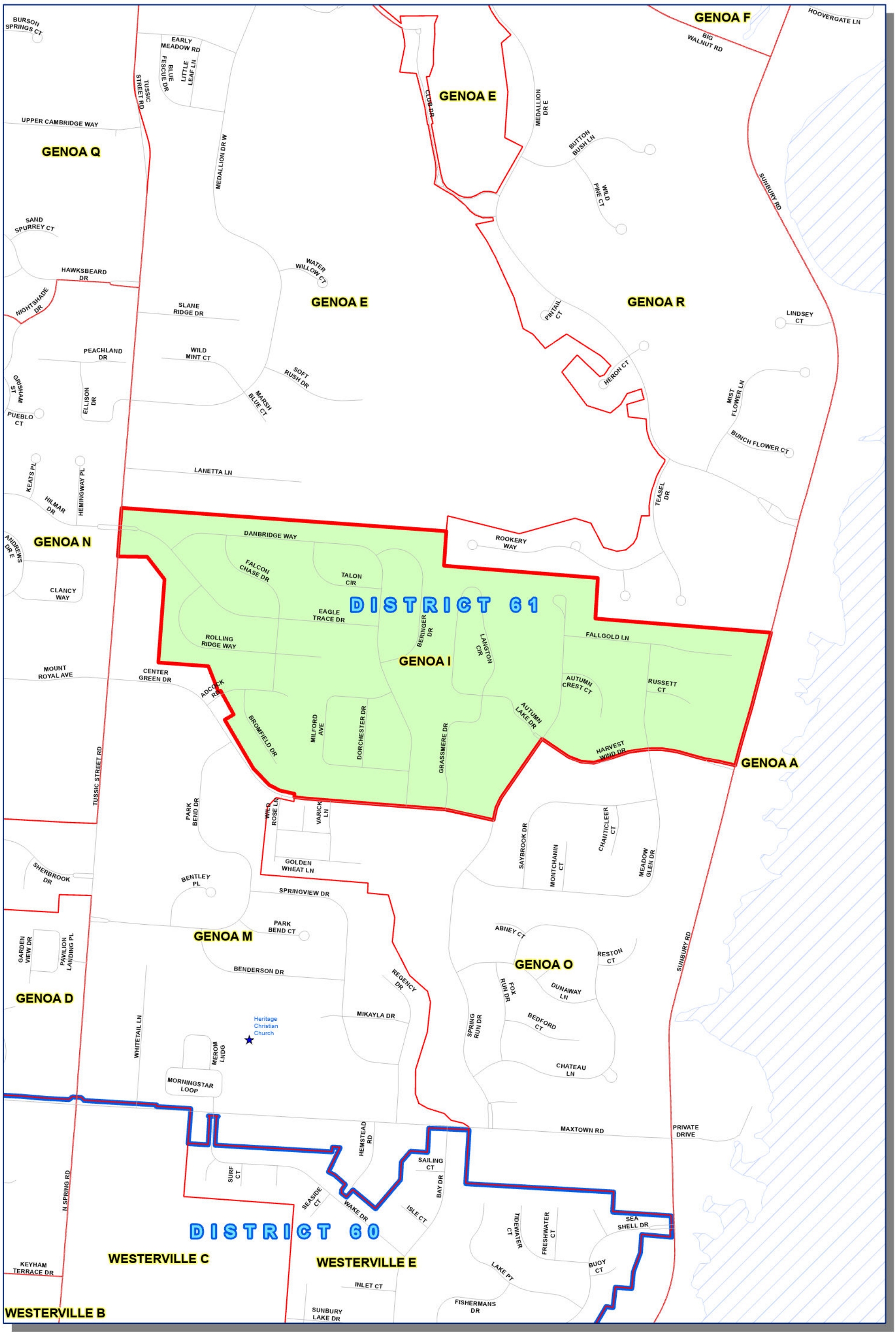

Polling Place:

Heritage Christian Church

7413 MAXTOWN RD

0 450 900 Feet

083

The Precinct and Polling Places information has been provided by Delaware County Board of Elections and is updated as of September 2026. Please contact the Board of Elections at 740-833-2080 for the latest updates.

Prepared by: Delaware County Auditor's GIS Office
September 2026

PRECINCT BOUNDARY MAP

GENOA J

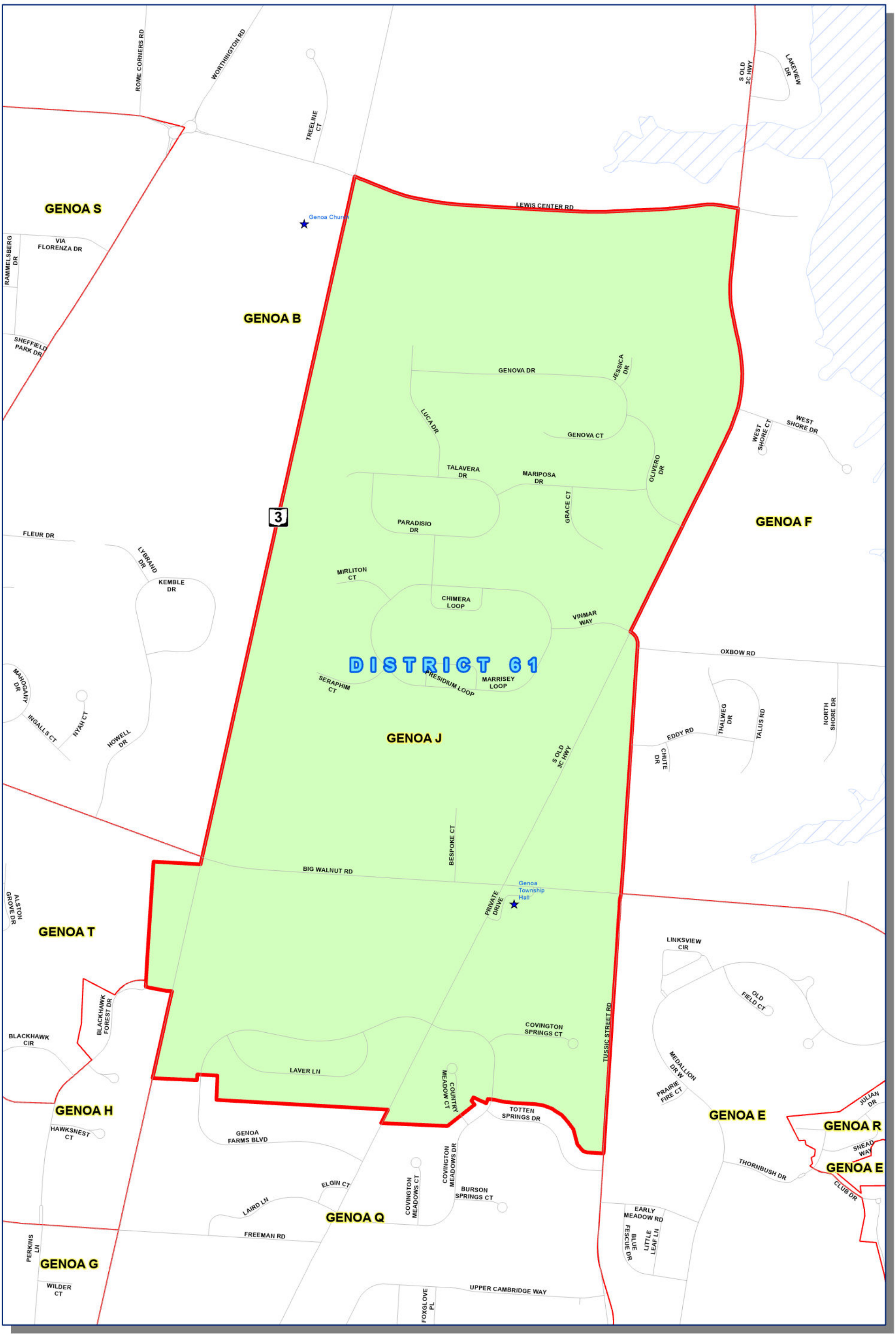

Polling Place:
Genoa Church
7562 LEWIS CENTER RD

0 460 920 Feet

The Precinct and Polling Places information has been provided by Delaware County Board of Elections and is updated as of September 2026. Please contact the Board of Elections at 740-833-2080 for the latest updates.

Prepared by: Delaware County Auditor's GIS Office
September 2026

PRECINCT BOUNDARY MAP

GENOA K

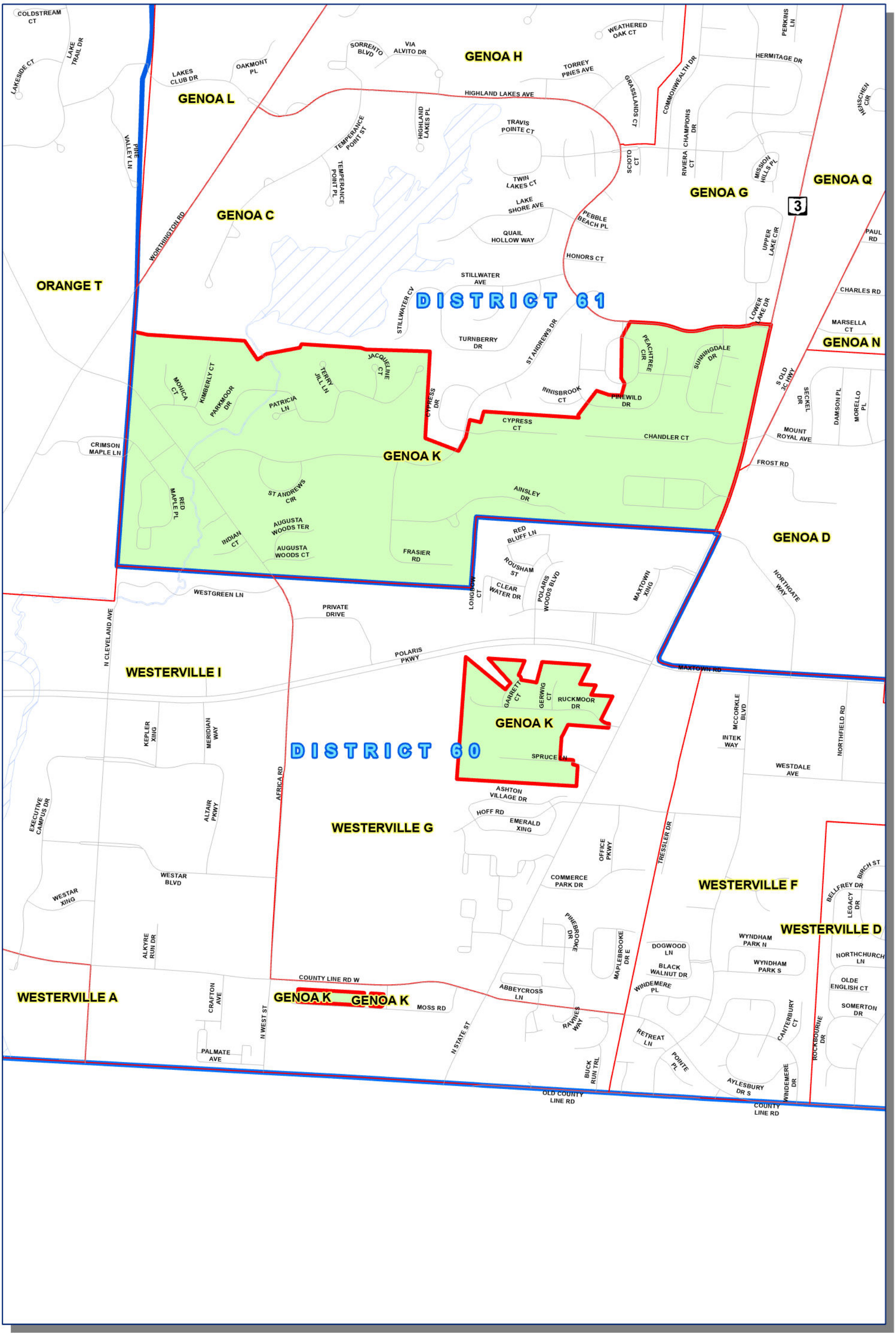

Polling Place:
Genoa Church
7562 LEWIS CENTER RD

0 550 1,100 Feet

085

The Precinct and Polling Places information has been provided by Delaware County Board of Elections and is updated as of September 2026. Please contact the Board of Elections at 740-833-2080 for the latest updates.

Prepared by: Delaware County Auditor's GIS Office
September 2026

PRECINCT BOUNDARY MAP

GENOA L

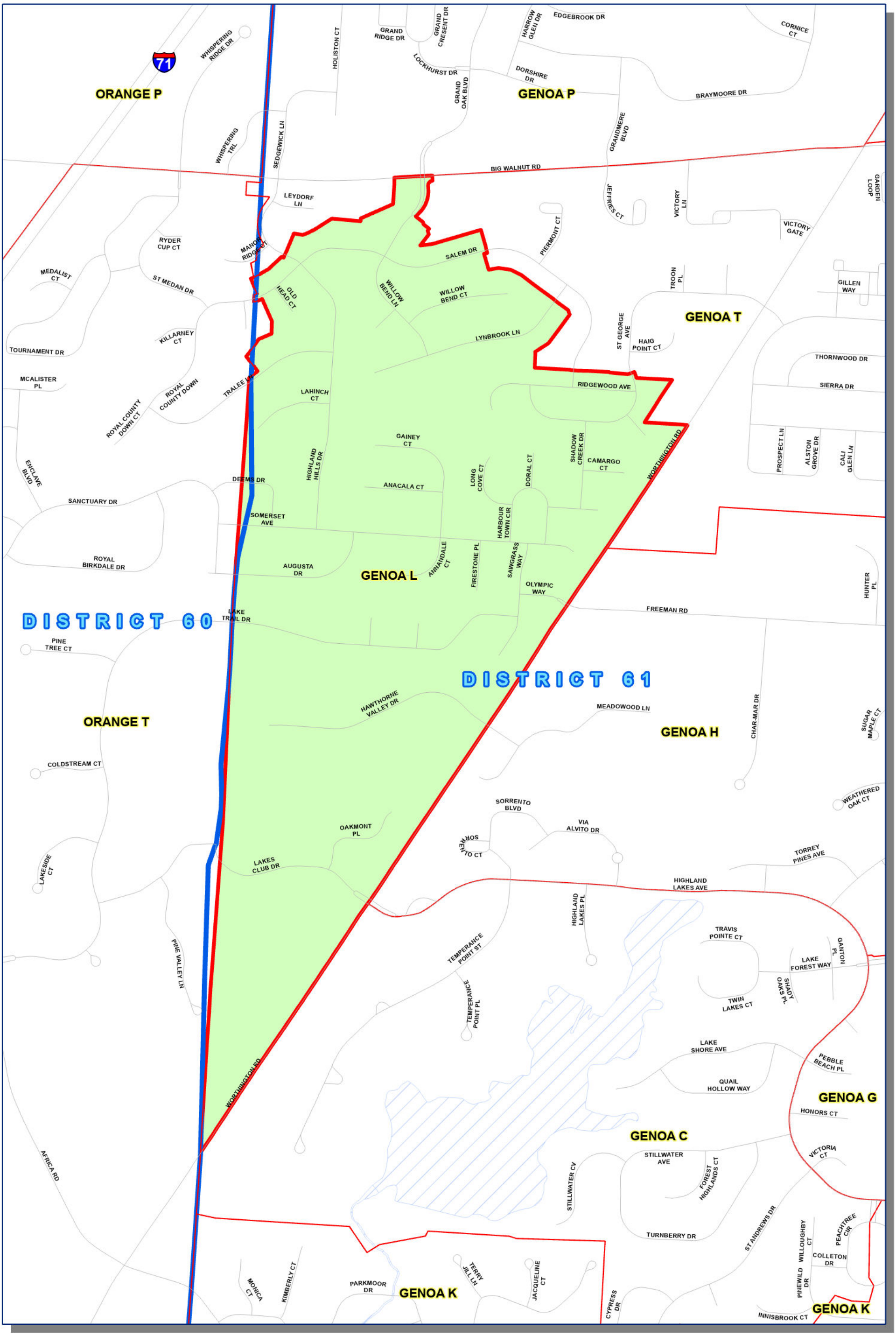

Polling Place:
Genoa Church
7562 LEWIS CENTER RD

0 435 870 Feet

The Precinct and Polling Places information has been provided by Delaware County Board of Elections and is updated as of September 2026. Please contact the Board of Elections at 740-833-2080 for the latest updates.

Prepared by: Delaware County Auditor's GIS Office
September 2026

PRECINCT BOUNDARY MAP

GENOA M

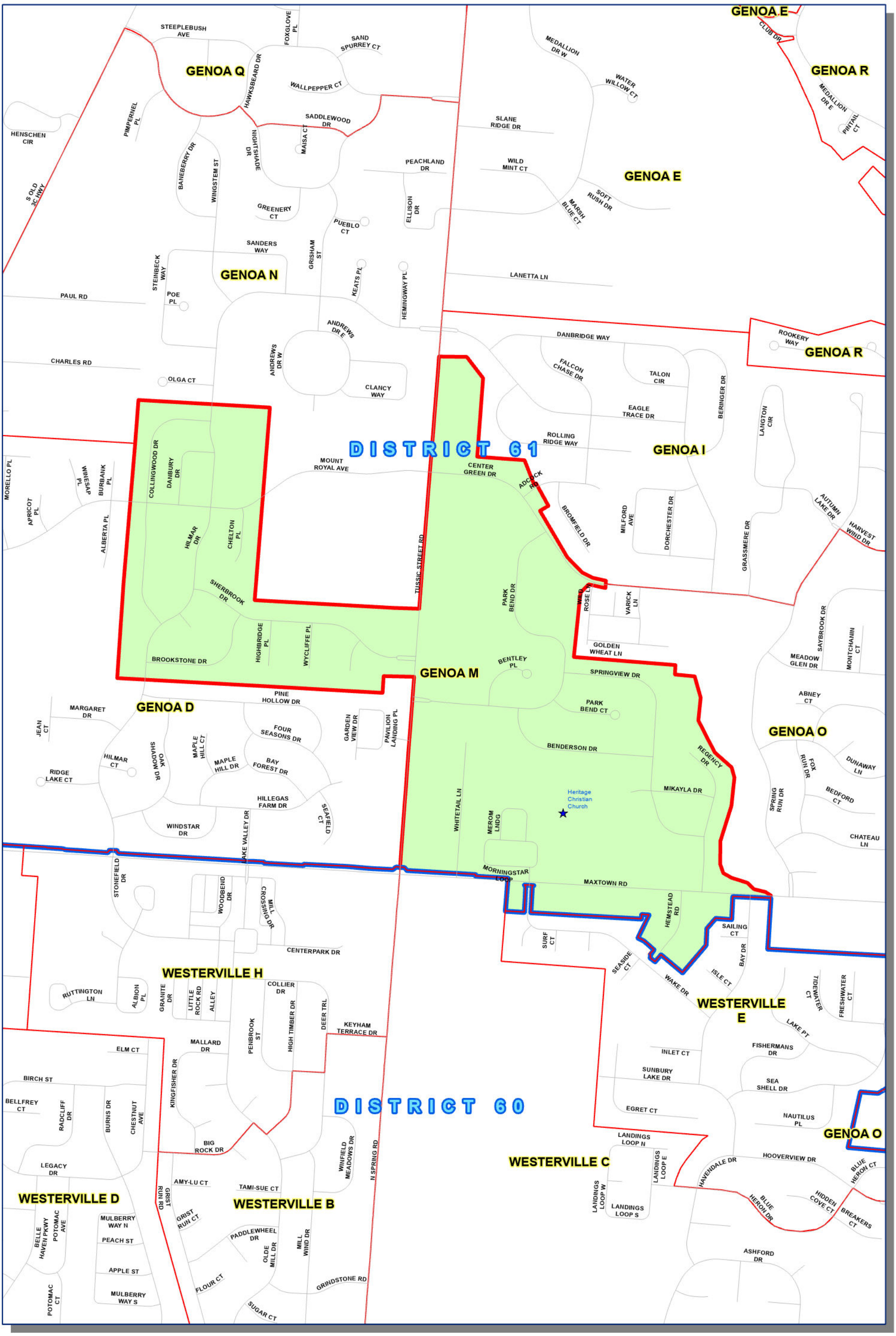

Polling Place:

Heritage Christian Church

7413 MAXTOWN RD

0 475 950 Feet

087

The Precinct and Polling Places information has been provided by Delaware County Board of Elections and is updated as of September 2026. Please contact the Board of Elections at 740-833-2080 for the latest updates.

Prepared by: Delaware County Auditor's GIS Office
September 2026

PRECINCT BOUNDARY MAP

GENOA N

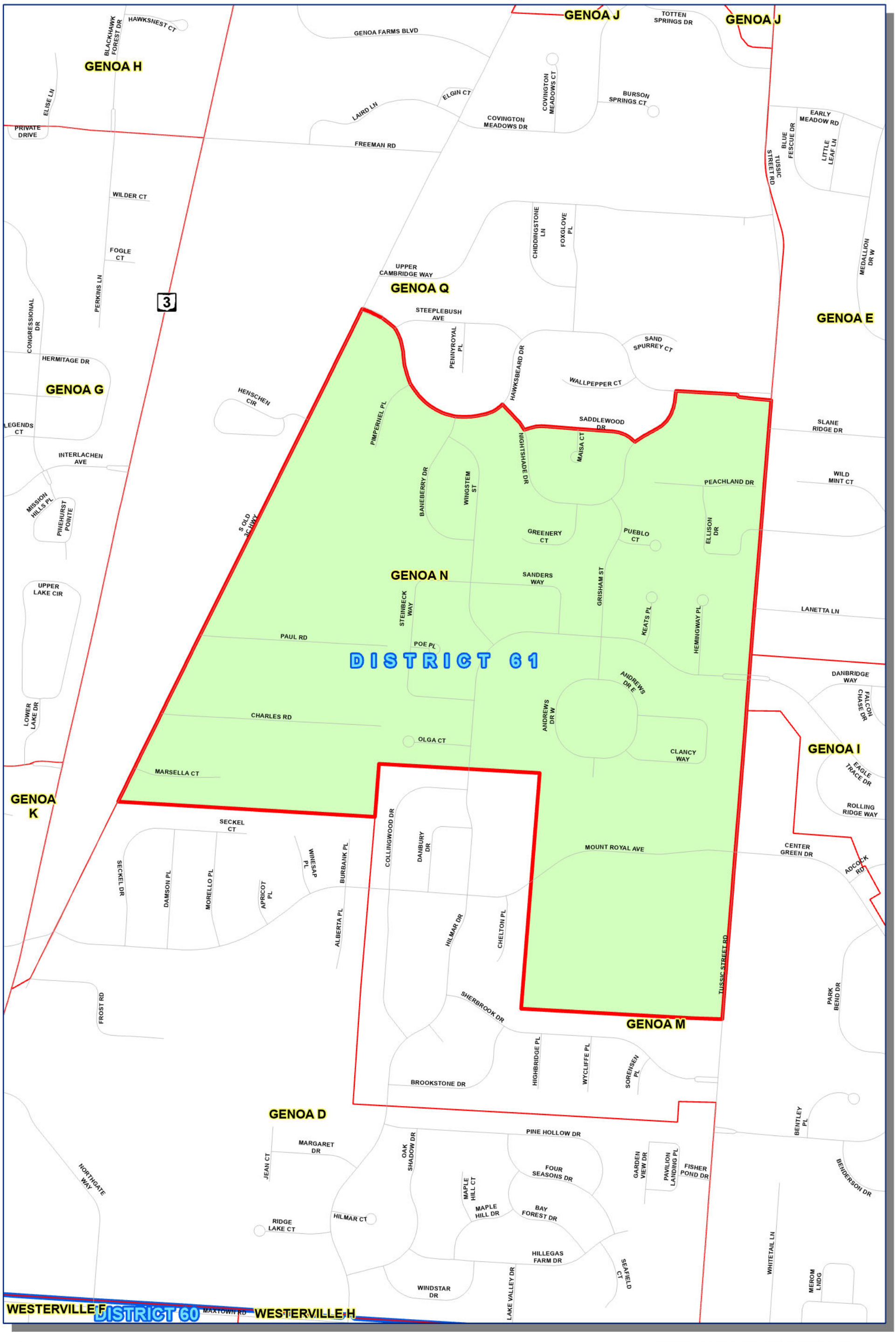

Polling Place:

Genoa Township Hall

5111 S OLD 3C HWY

0 390 780 Feet

The Precinct and Polling Places information has been provided by Delaware County Board of Elections and is updated as of September 2026. Please contact the Board of Elections at 740-833-2080 for the latest updates.

Prepared by: Delaware County Auditor's GIS Office
September 2026

PRECINCT BOUNDARY MAP

GENOA O

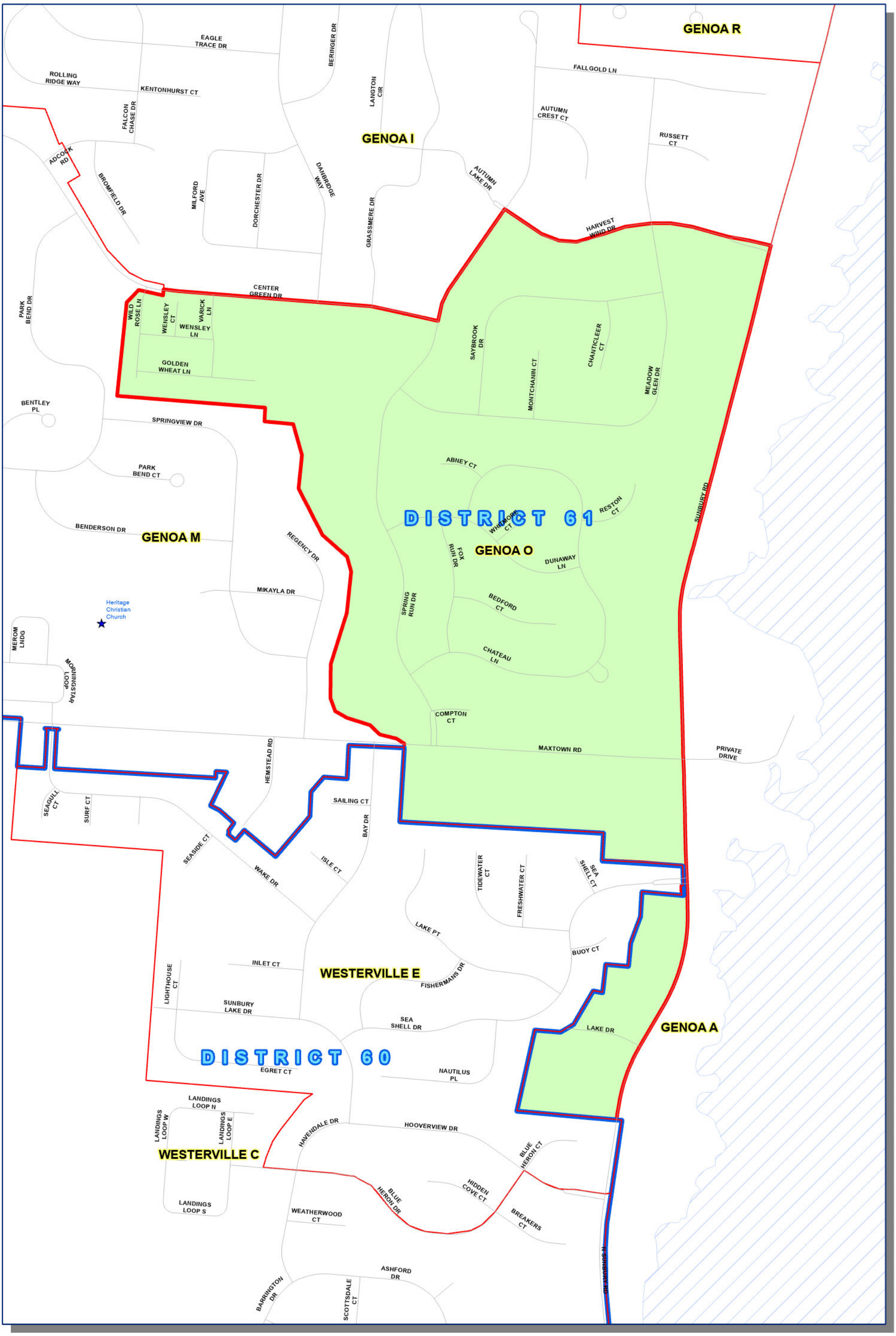

Polling Place:

Heritage Christian Church

7413 MAXTOWN RD

0 325 650 Feet

089

The Precinct and Polling Places information has been provided by Delaware County Board of Elections and is updated as of September 2026. Please contact the Board of Elections at 740-833-2080 for the latest updates.

Prepared by: Delaware County Auditor's GIS Office
September 2026

PRECINCT BOUNDARY MAP

GENOA P

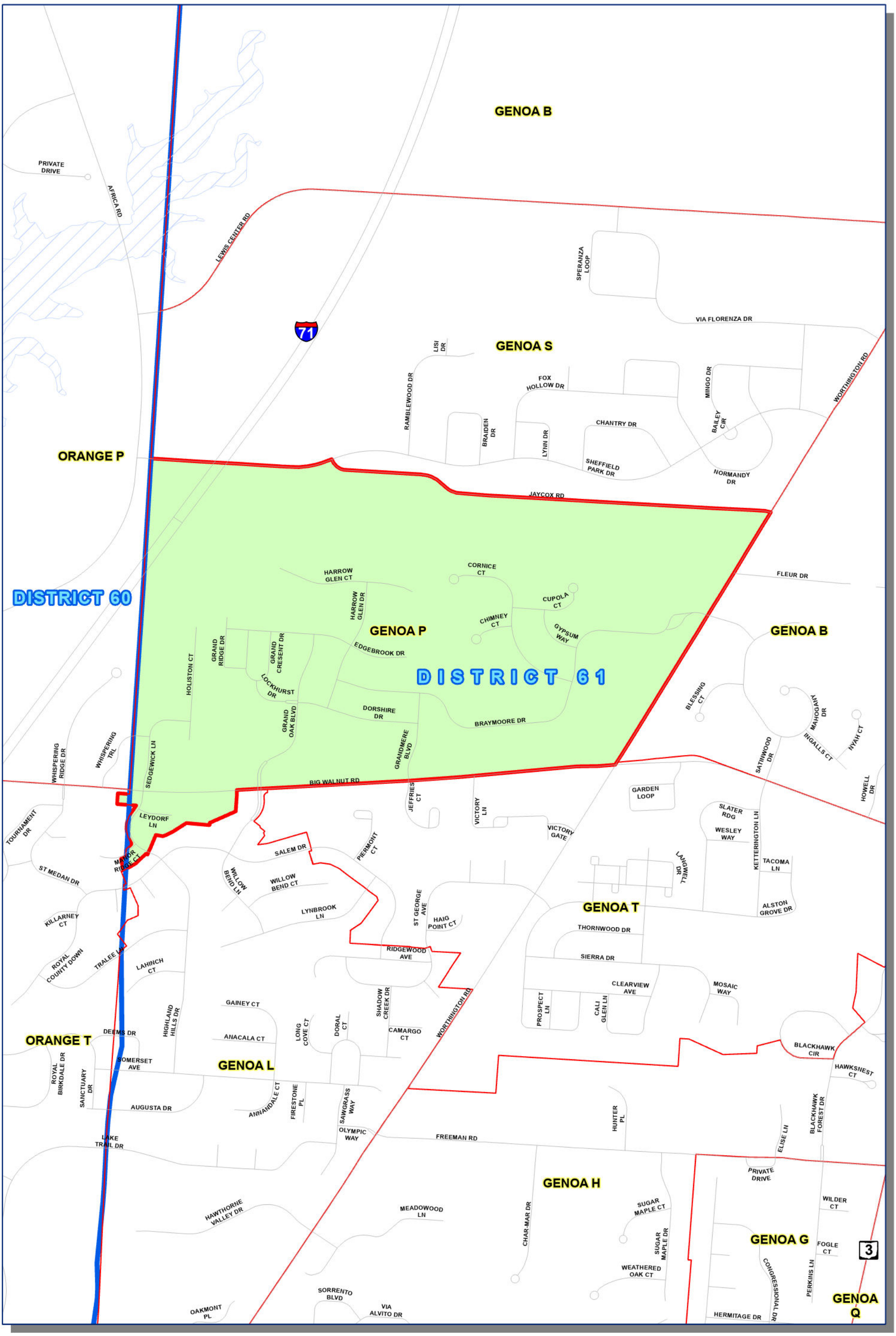

Polling Place:
Genoa Church
7562 LEWIS CENTER RD

0 500 1,000 Feet

The Precinct and Polling Places information has been provided by Delaware County Board of Elections and is updated as of September 2026. Please contact the Board of Elections at 740-833-2080 for the latest updates.

Prepared by: Delaware County Auditor's GIS Office
September 2026

PRECINCT BOUNDARY MAP

GENOA Q

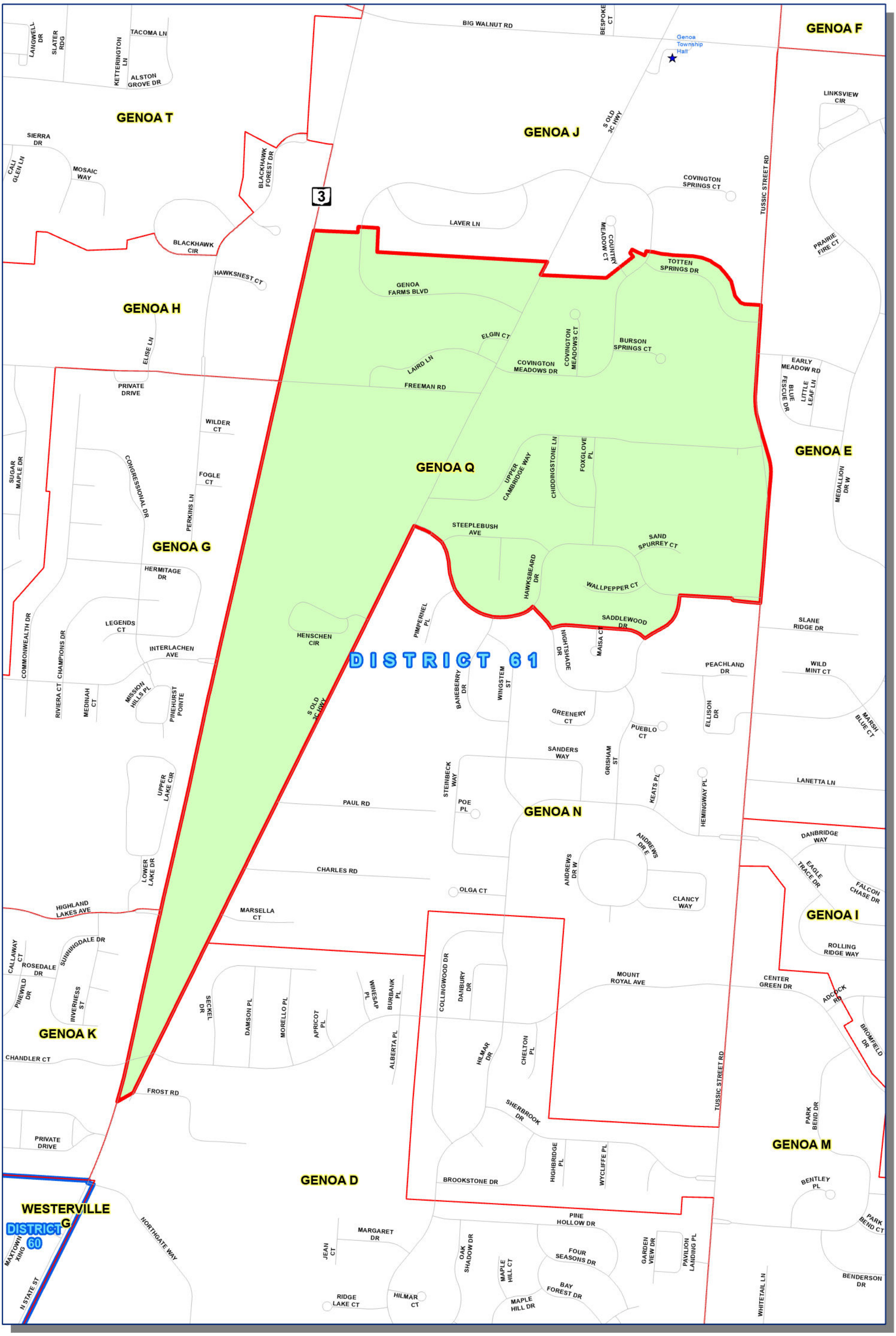

Polling Place:

Genoa Township Hall

5111 S OLD 3C HWY

0 462.5 925 Feet

The Precinct and Polling Places information has been provided by Delaware County Board of Elections and is updated as of September 2026. Please contact the Board of Elections at 740-833-2080 for the latest updates.

Prepared by: Delaware County Auditor's GIS Office
September 2026

PRECINCT BOUNDARY MAP

GENOA R

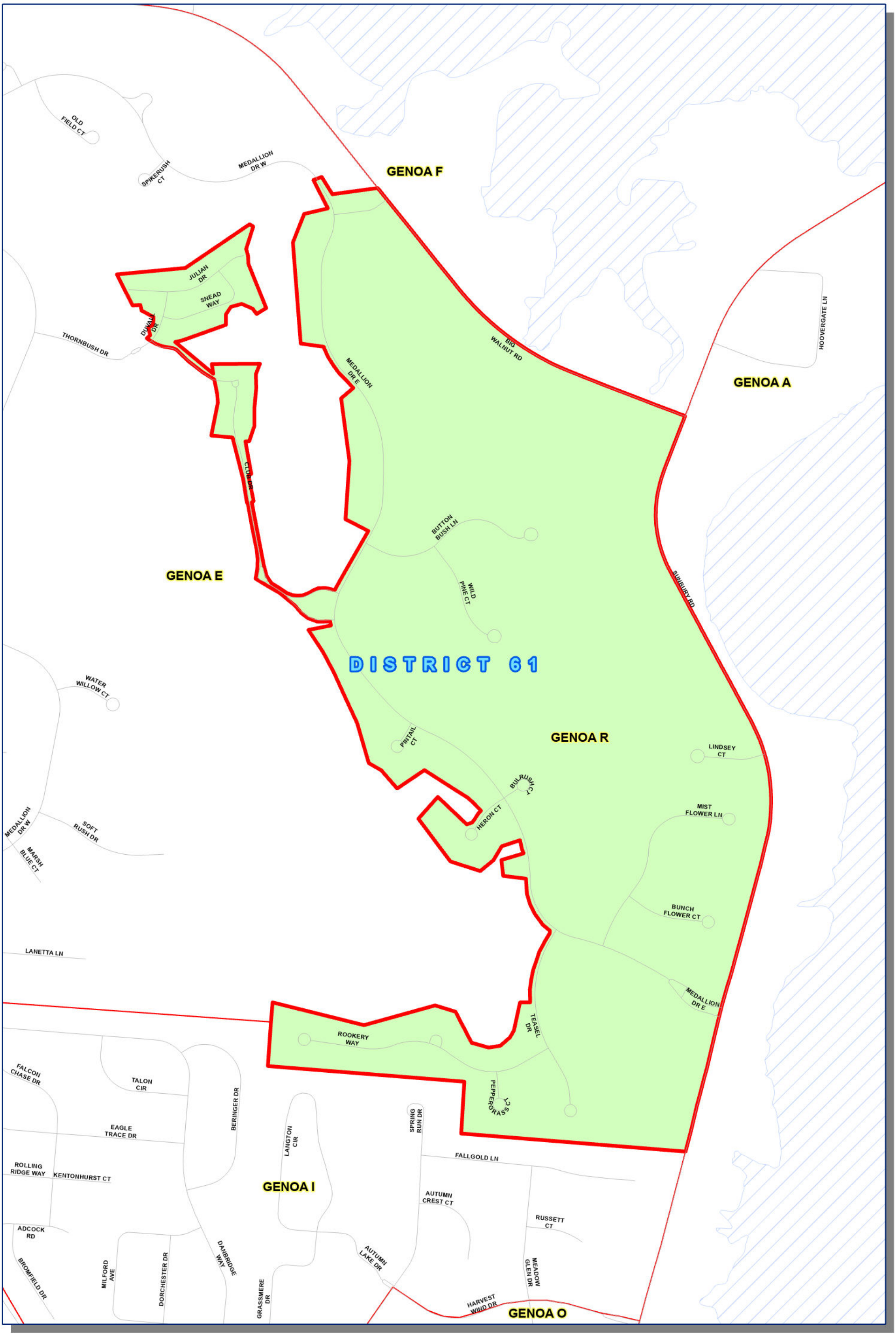

Polling Place:

Genoa Township Hall

5111 S OLD 3C HWY

0 350 700 Feet

092

The Precinct and Polling Places information has been provided by Delaware County Board of Elections and is updated as of September 2026. Please contact the Board of Elections at 740-833-2080 for the latest updates.

Prepared by: Delaware County Auditor's GIS Office
September 2026

PRECINCT BOUNDARY MAP

GENOA S

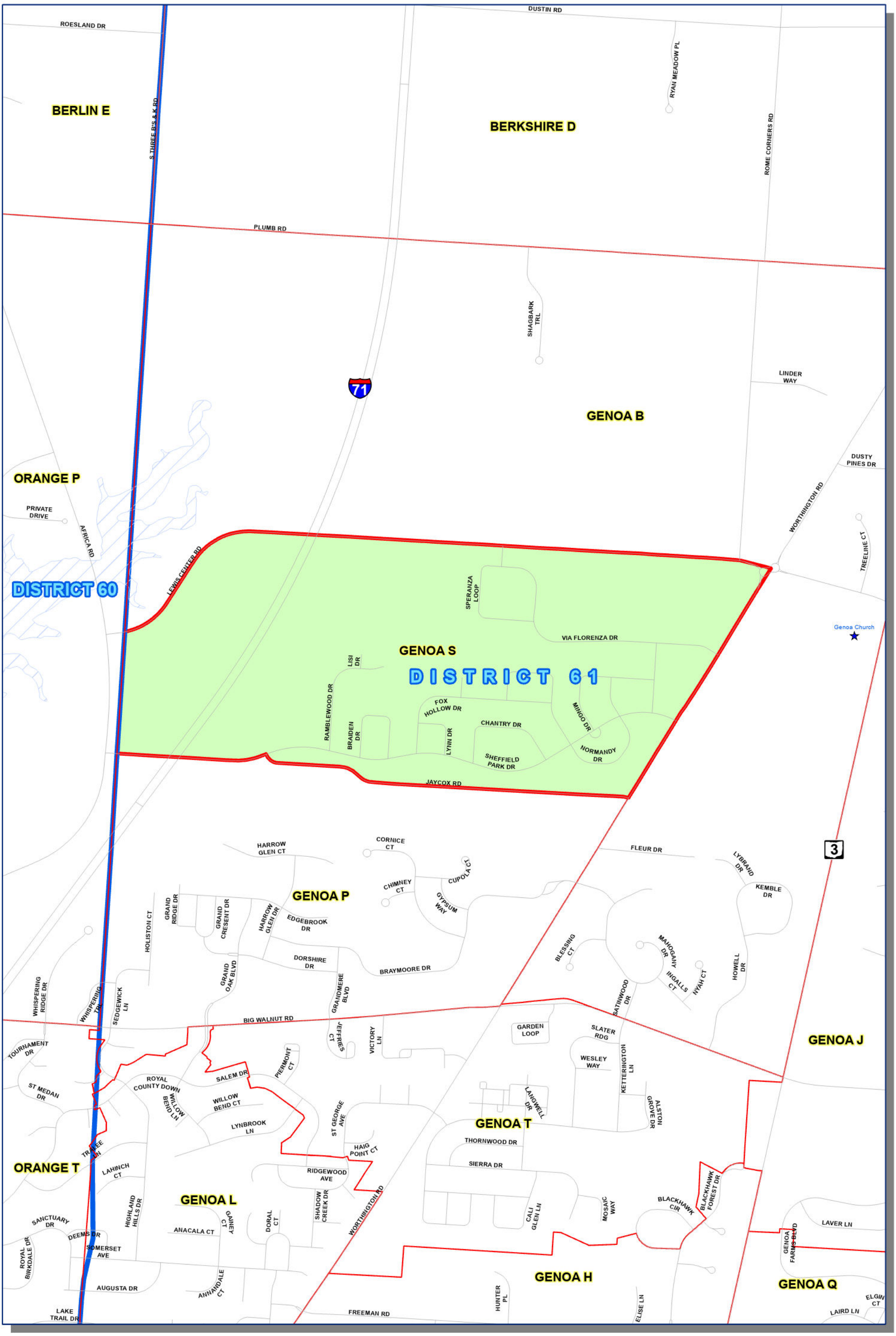

Polling Place:
Genoa Church
7562 LEWIS CENTER RD

0 625 1,250 Feet

The Precinct and Polling Places information has been provided by Delaware County Board of Elections and is updated as of September 2026. Please contact the Board of Elections at 740-833-2080 for the latest updates.

Prepared by: Delaware County Auditor's GIS Office
September 2026

PRECINCT BOUNDARY MAP

GENOA T

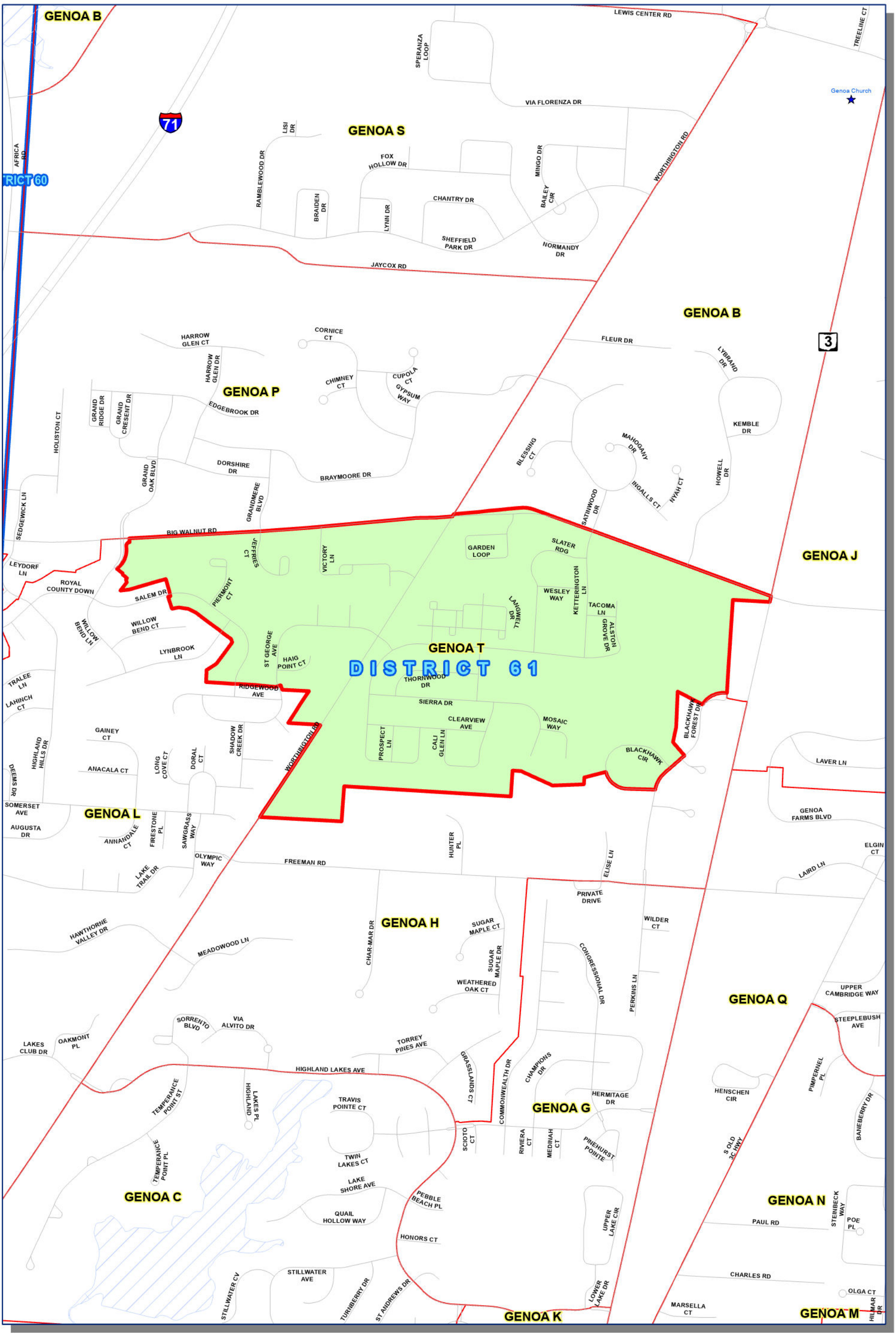

Polling Place:

Genoa Church

7562 LEWIS CENTER RD

0 550 1,100 Feet

The Precinct and Polling Places information has been provided by Delaware County Board of Elections and is updated as of September 2026. Please contact the Board of Elections at 740-833-2080 for the latest updates.

Prepared by: Delaware County Auditor's GIS Office
September 2026

PRECINCT BOUNDARY MAP

HARLEM A

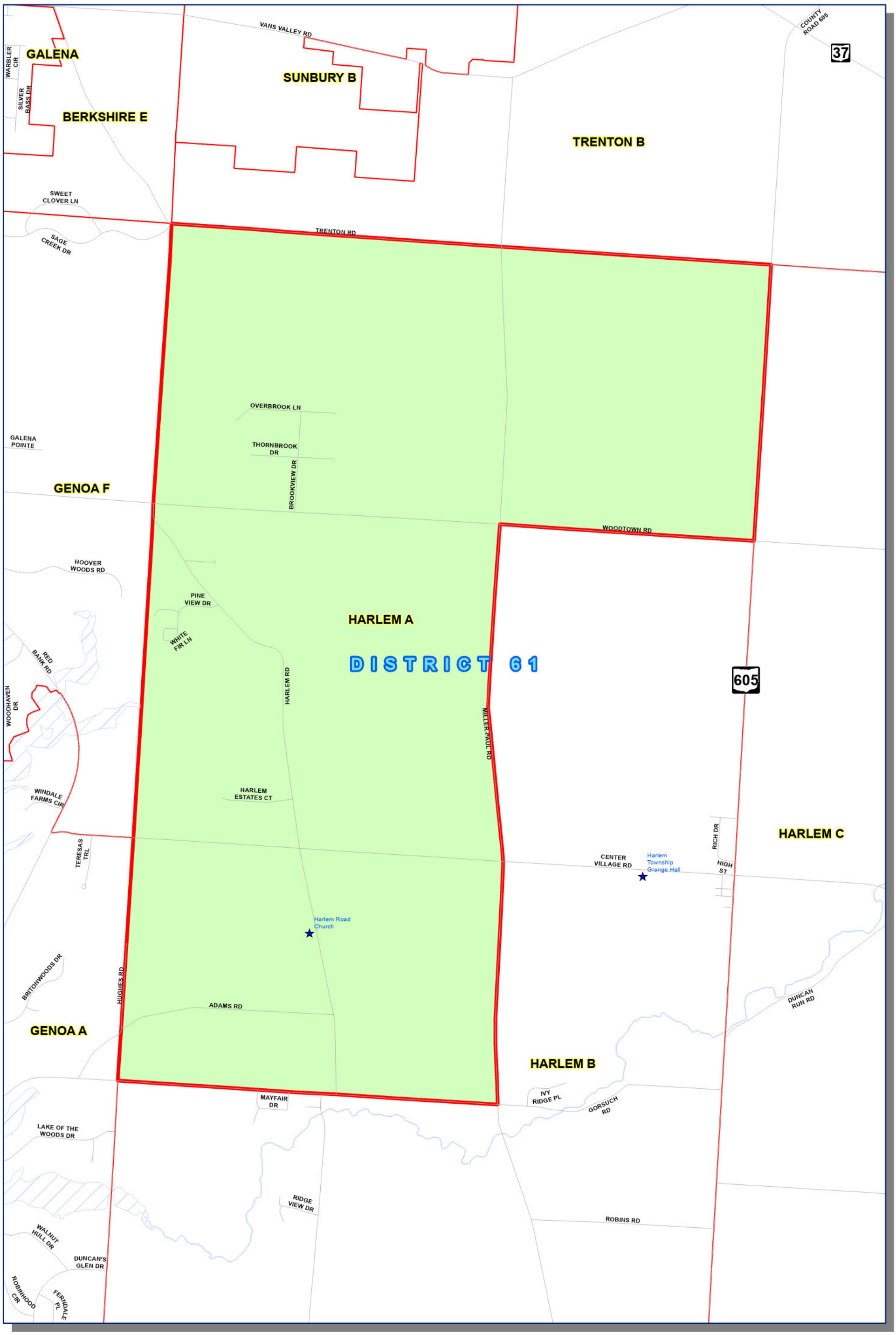

Polling Place:

Harlem Road Church

5520 HARLEM RD

0 1,100 2,200 Feet

095

The Precinct and Polling Places information has been provided by Delaware County Board of Elections and is updated as of September 2026. Please contact the Board of Elections at 740-833-2080 for the latest updates.

Prepared by: Delaware County Auditor's GIS Office
September 2026

PRECINCT BOUNDARY MAP

HARLEM B

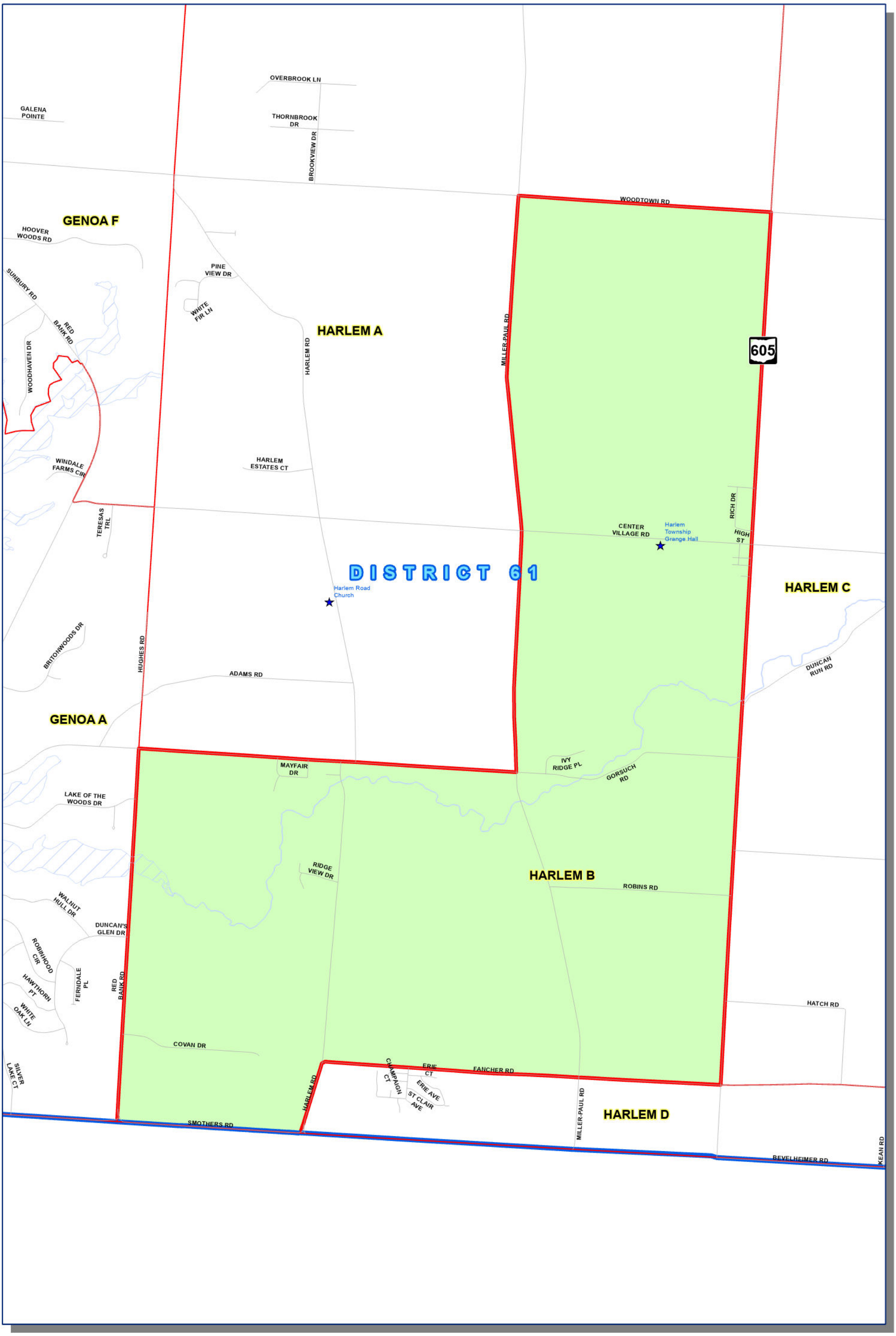

Polling Place:

Harlem Road Church

5520 HARLEM RD

0 1,125 2,250 Feet

The Precinct and Polling Places information has been provided by Delaware County Board of Elections and is updated as of September 2026. Please contact the Board of Elections at 740-833-2080 for the latest updates.

Prepared by: Delaware County Auditor's GIS Office
September 2026

PRECINCT BOUNDARY MAP

HARLEM C

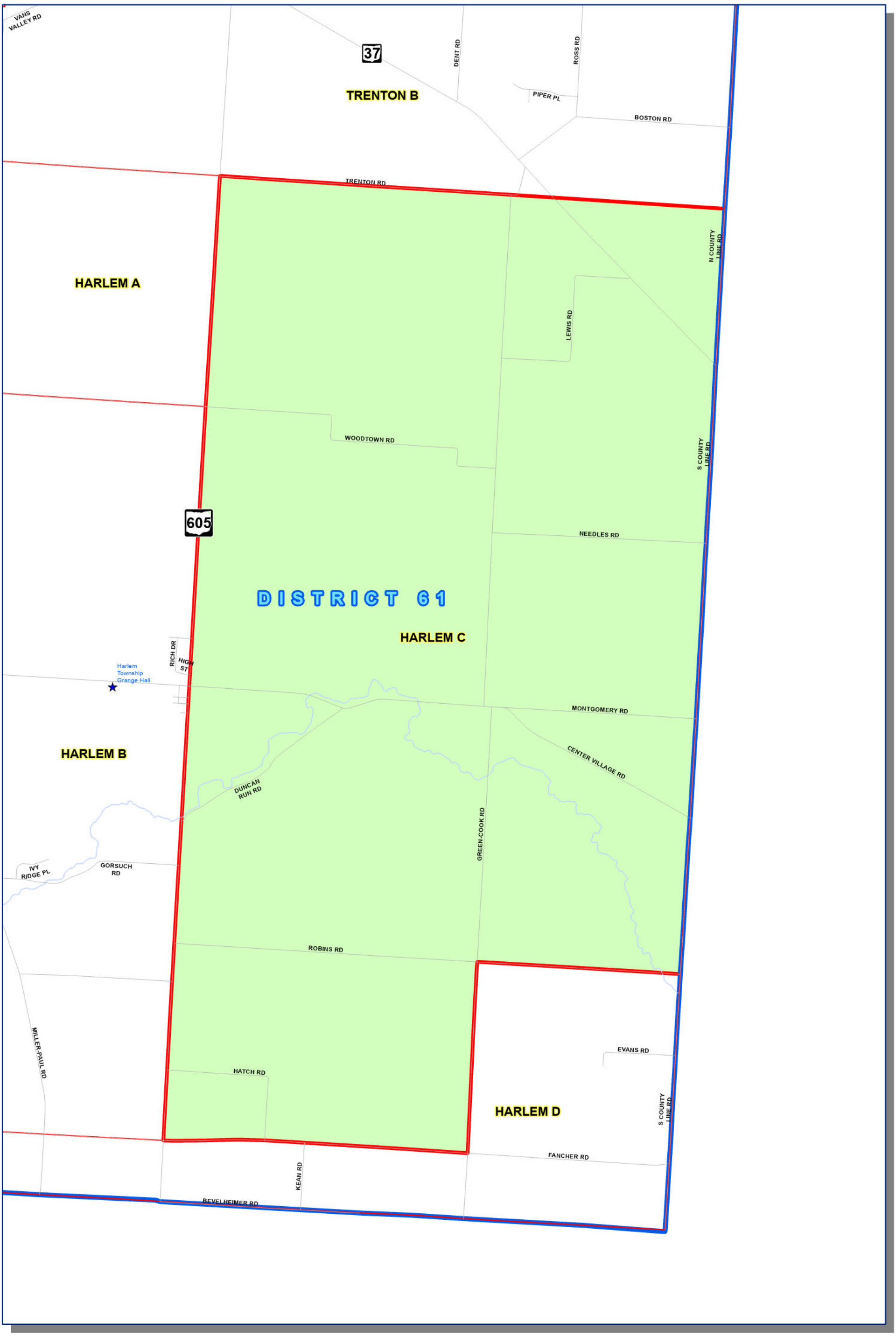

Polling Place:

Harlem Township Grange Hall

12900 CENTER VILLAGE RD

0 1,300 2,600 Feet

097

The Precinct and Polling Places information has been provided by Delaware County Board of Elections and is updated as of September 2026. Please contact the Board of Elections at 740-833-2080 for the latest updates.

Prepared by: Delaware County Auditor's GIS Office
September 2026

PRECINCT BOUNDARY MAP

HARLEM D

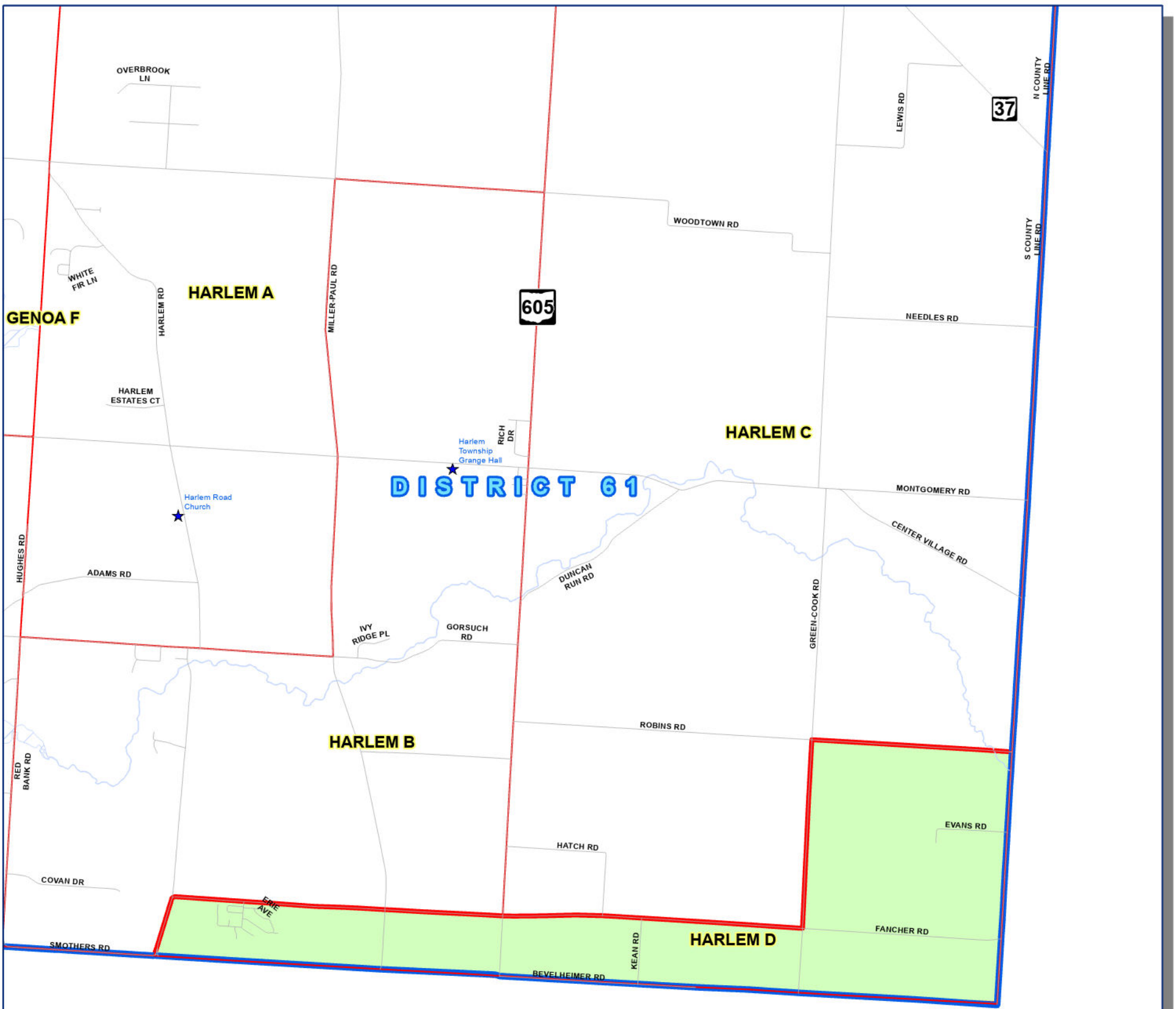

Polling Place:

Harlem Township Grange Hall

12900 CENTER VILLAGE RD

0 1,750 3,500 Feet

The Precinct and Polling Places information has been provided by Delaware County Board of Elections and is updated as of September 2026. Please contact the Board of Elections at 740-833-2080 for the latest updates.

Prepared by: Delaware County Auditor's GIS Office
September 2026

PRECINCT BOUNDARY MAP

KINGSTON A

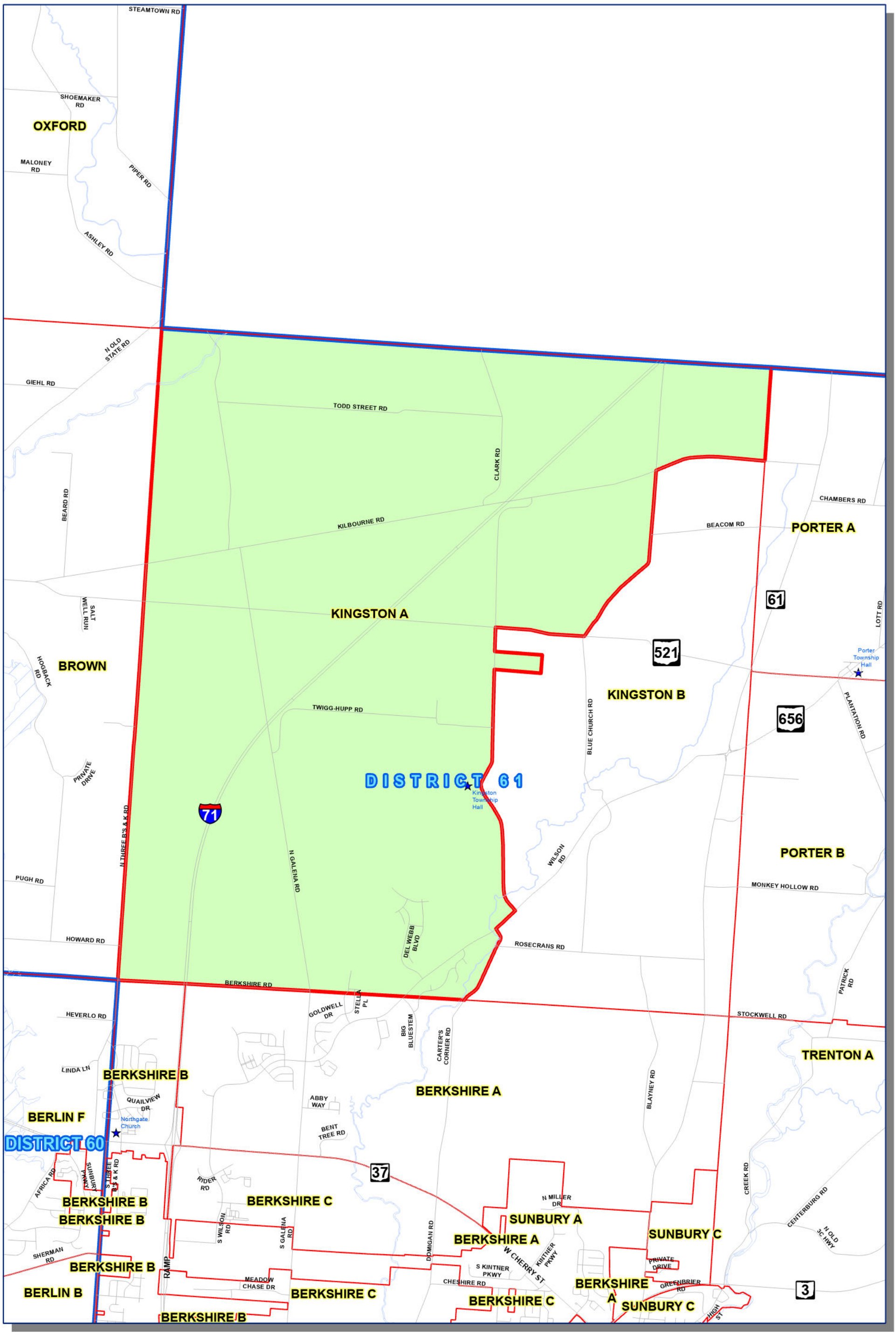

Polling Place:

Kingston Township Hall

4063 CARTER'S CORNER RD

0 2,050 4,100 Feet

The Precinct and Polling Places information has been provided by Delaware County Board of Elections and is updated as of September 2026. Please contact the Board of Elections at 740-833-2080 for the latest updates.

Prepared by: Delaware County Auditor's GIS Office
September 2026

PRECINCT BOUNDARY MAP

KINGSTON B

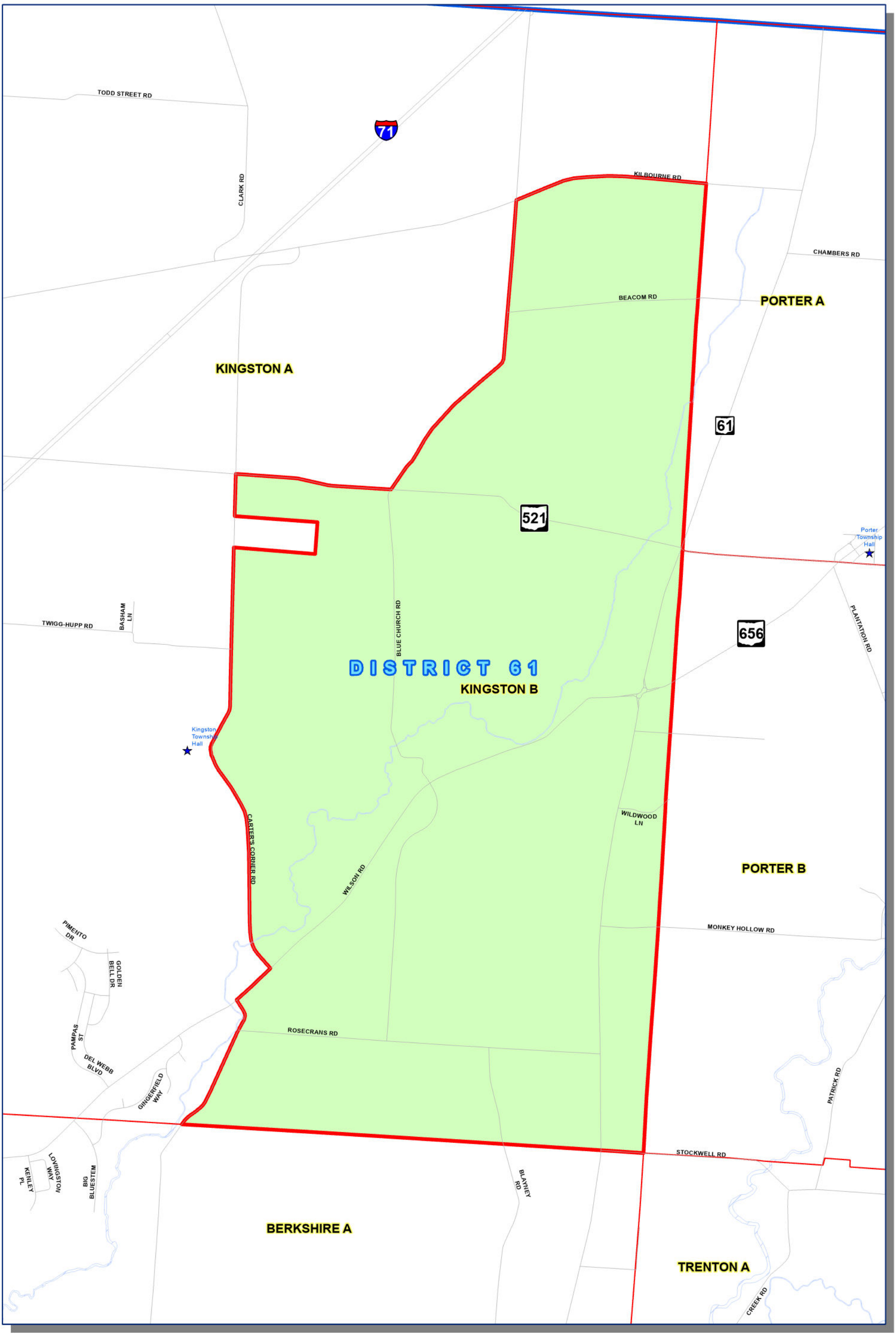

Polling Place:

Kingston Township Hall

4063 CARTER'S CORNER RD

0 1,150 2,300 Feet

The Precinct and Polling Places information has been provided by Delaware County Board of Elections and is updated as of September 2026. Please contact the Board of Elections at 740-833-2080 for the latest updates.

Prepared by: Delaware County Auditor's GIS Office
September 2026

PRECINCT BOUNDARY MAP

LIBERTY A

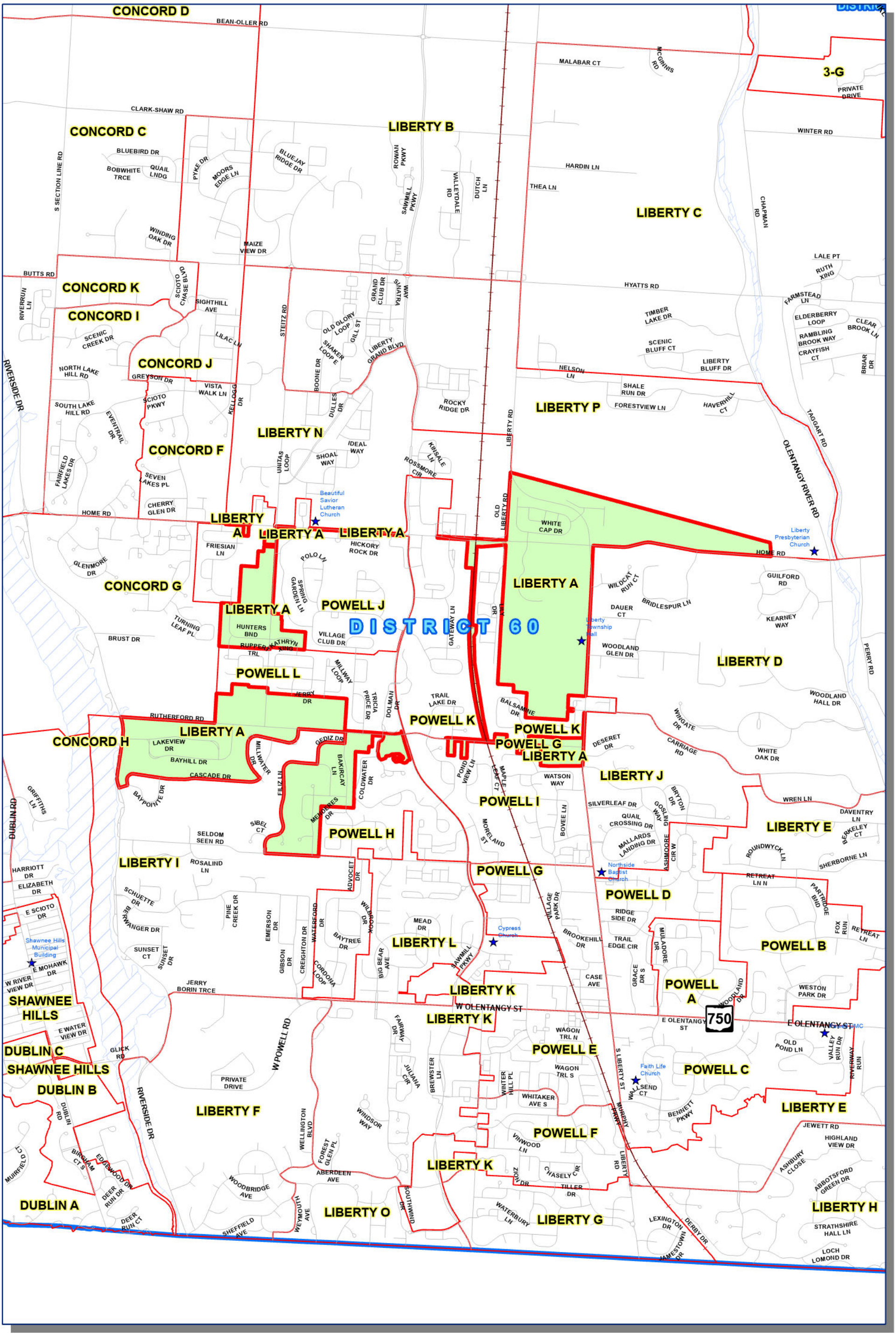

Polling Place:

Liberty Township Hall

7802 LIBERTY RD

0 1,450 2,900 Feet

The Precinct and Polling Places information has been provided by Delaware County Board of Elections and is updated as of September 2026. Please contact the Board of Elections at 740-833-2080 for the latest updates.

Prepared by: Delaware County Auditor's GIS Office
September 2026

PRECINCT BOUNDARY MAP

LIBERTY B

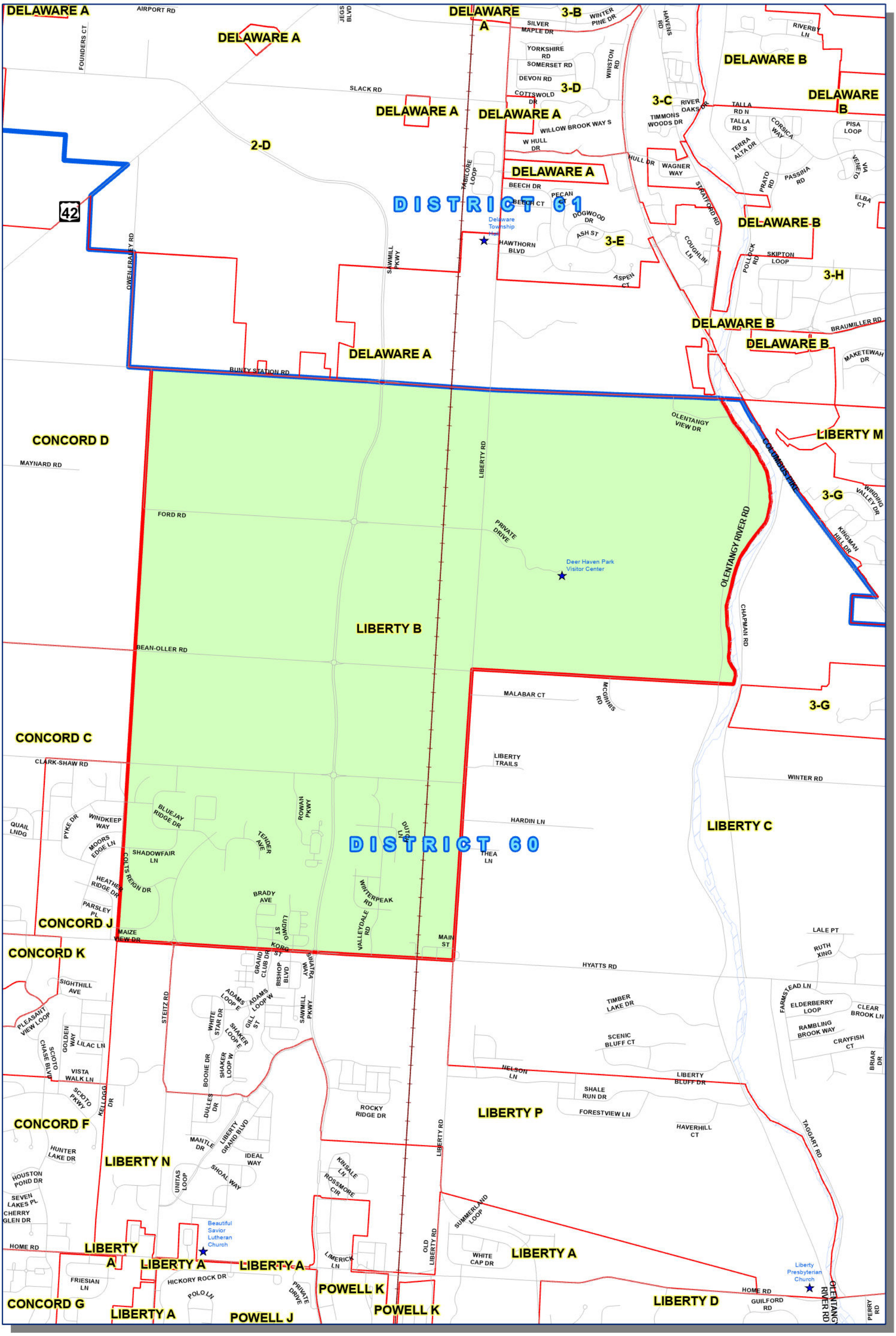

Polling Place:

Deer Haven Park Visitor Center

4183 LIBERTY RD

0 1,150 2,300 Feet

The Precinct and Polling Places information has been provided by Delaware County Board of Elections and is updated as of September 2026. Please contact the Board of Elections at 740-833-2080 for the latest updates.

Prepared by: Delaware County Auditor's GIS Office
September 2026

PRECINCT BOUNDARY MAP

LIBERTY C

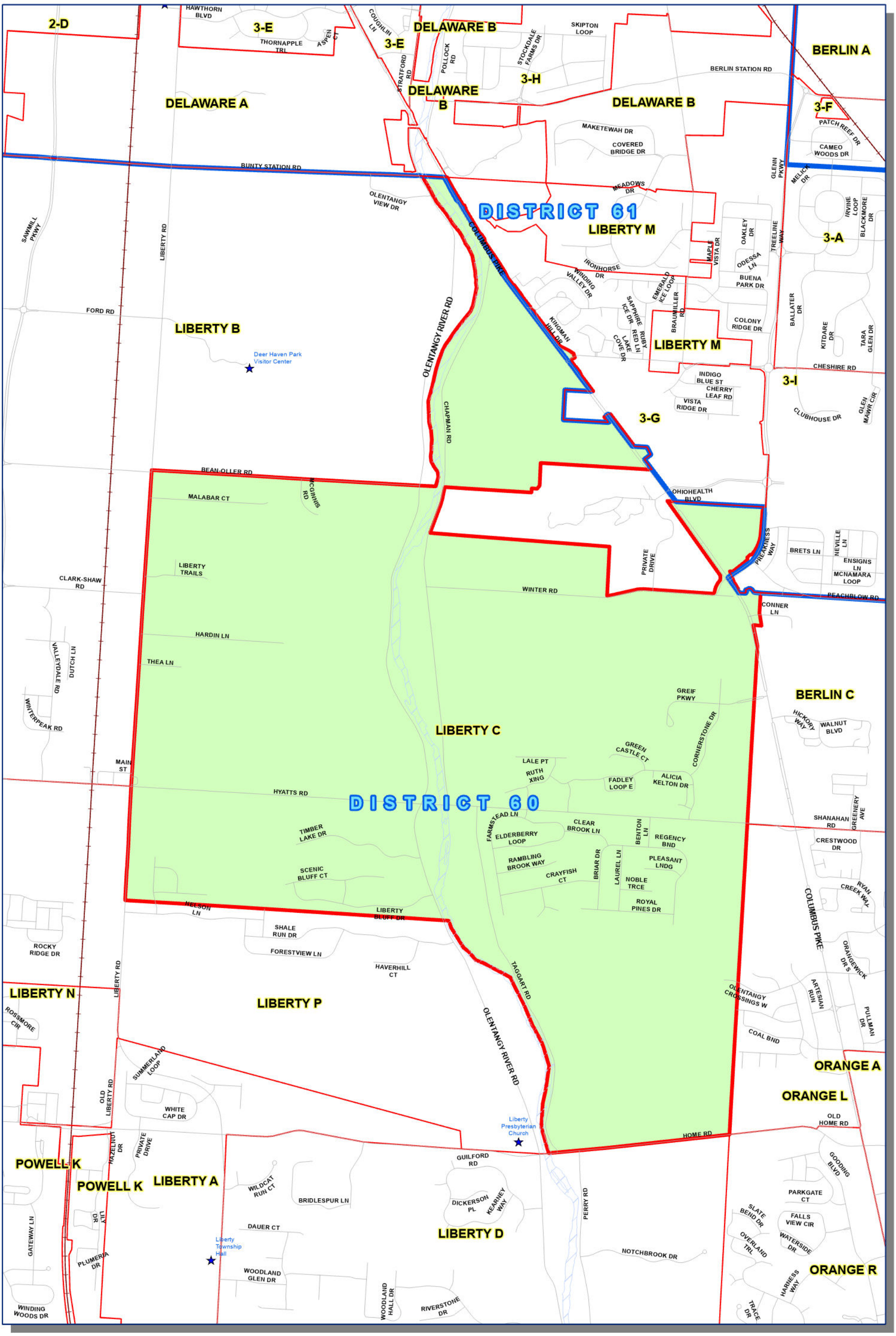

Polling Place:

Liberty Presbyterian Church

7080 OLENTANGY RIVER RD

0 1,100 2,200 Feet

The Precinct and Polling Places information has been provided by Delaware County Board of Elections and is updated as of September 2026. Please contact the Board of Elections at 740-833-2080 for the latest updates.

Prepared by: Delaware County Auditor's GIS Office
September 2026

PRECINCT BOUNDARY MAP

LIBERTY D

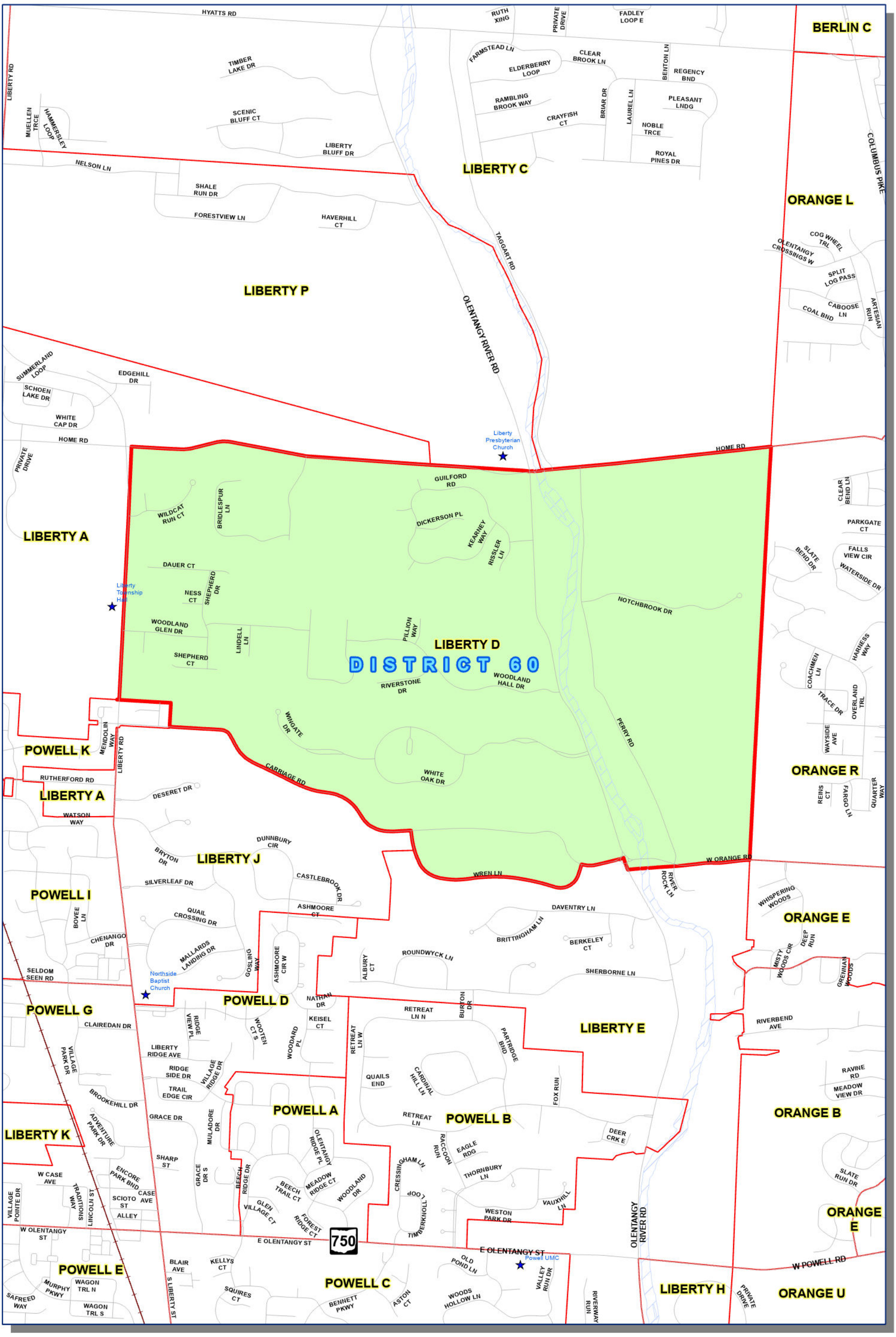

Polling Place:

Liberty Presbyterian Church

7080 OLENTANGY RIVER RD

0 850 1,700 Feet

The Precinct and Polling Places information has been provided by Delaware County Board of Elections and is updated as of September 2026. Please contact the Board of Elections at 740-833-2080 for the latest updates.

Prepared by: Delaware County Auditor's GIS Office
September 2026

PRECINCT BOUNDARY MAP

LIBERTY E

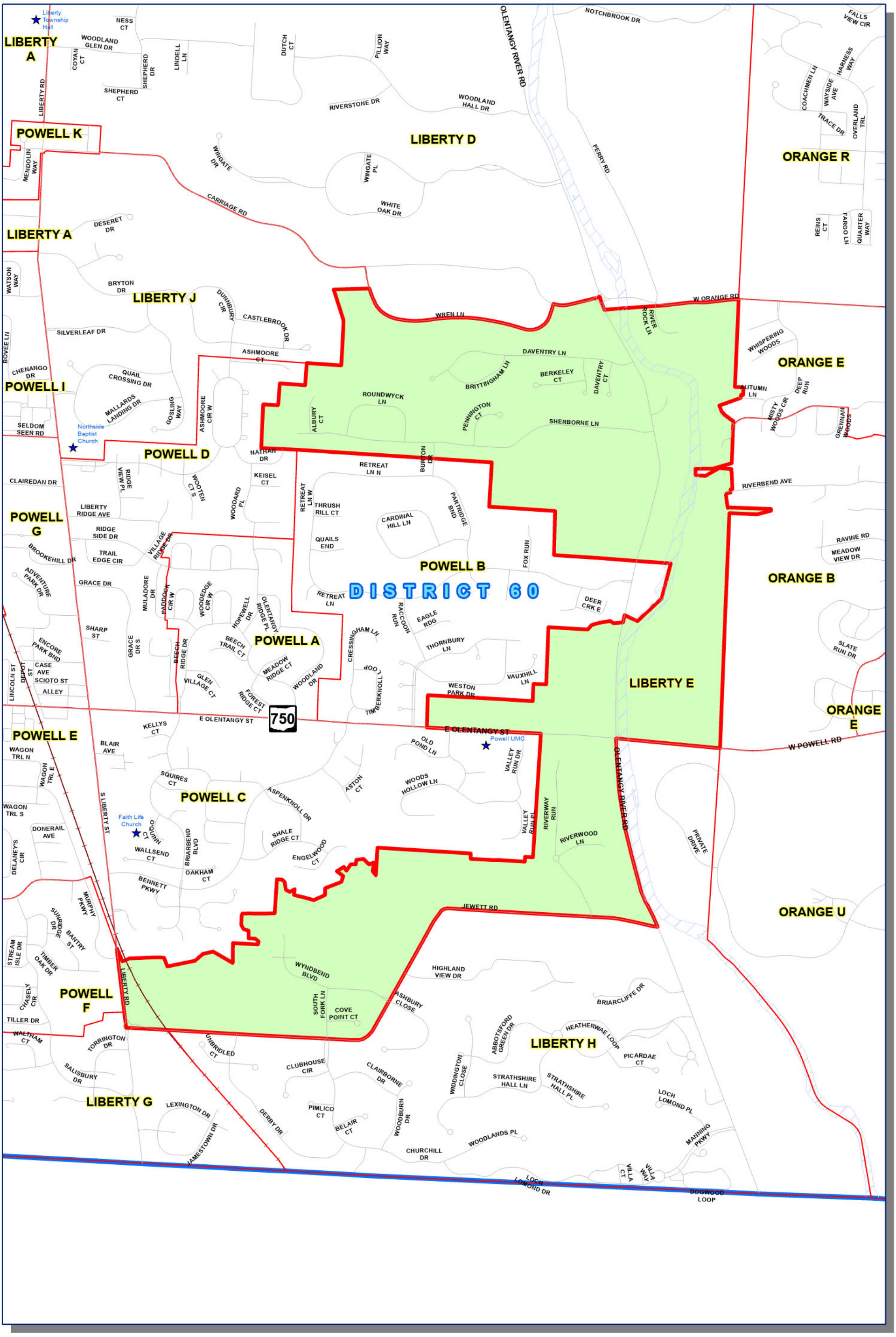

Polling Place:
Powell UMC
825 E OLENTANGY ST

0 750 1,500 Feet

The Precinct and Polling Places information has been provided by Delaware County Board of Elections and is updated as of September 2026. Please contact the Board of Elections at 740-833-2080 for the latest updates.

Prepared by: Delaware County Auditor's GIS Office
September 2026

PRECINCT BOUNDARY MAP

LIBERTY F

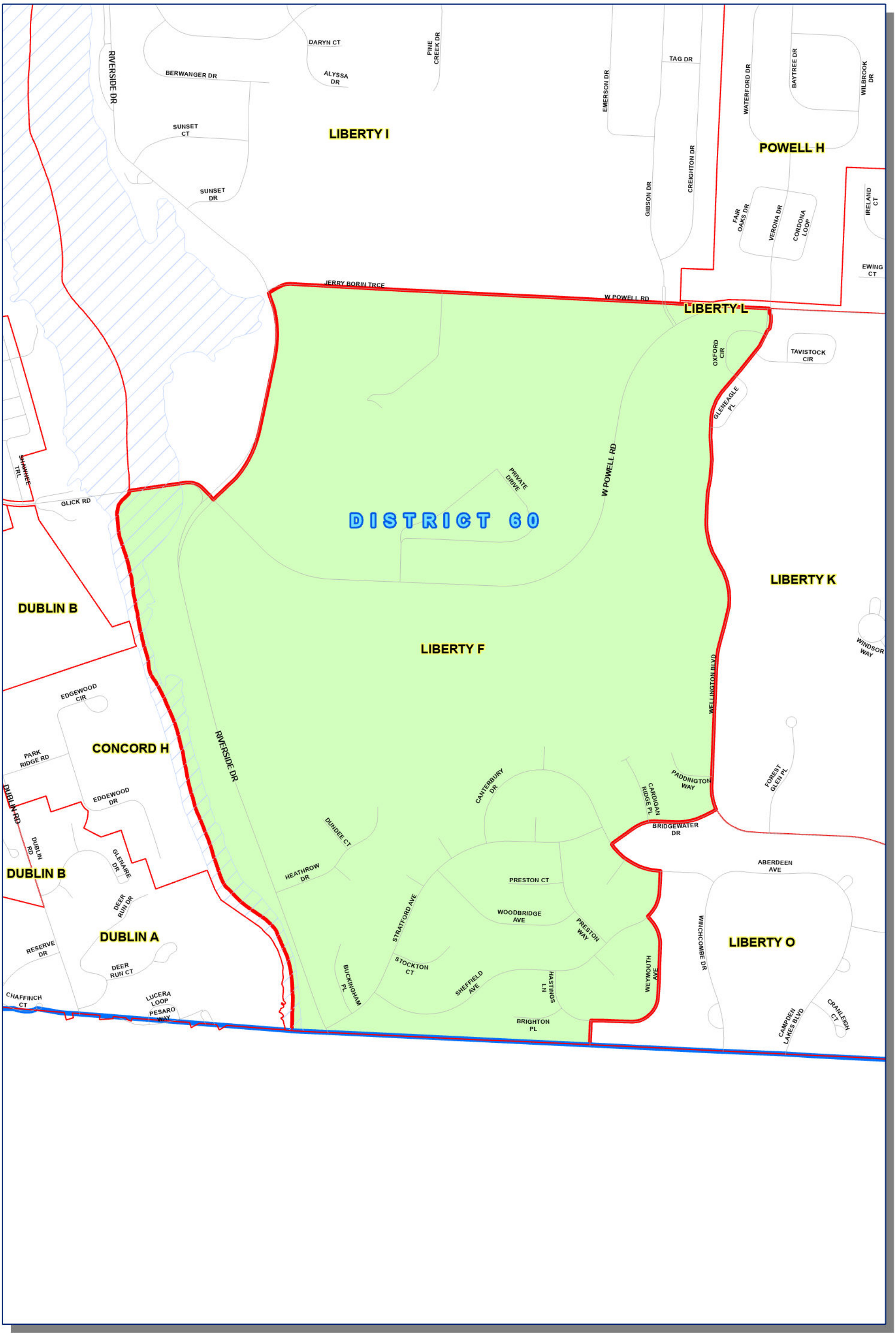

Polling Place:
Cypress Church
8794 BIG BEAR AVE

0 485 970 Feet

The Precinct and Polling Places information has been provided by Delaware County Board of Elections and is updated as of September 2026. Please contact the Board of Elections at 740-833-2080 for the latest updates.

Prepared by: Delaware County Auditor's GIS Office
September 2026

PRECINCT BOUNDARY MAP

LIBERTY G

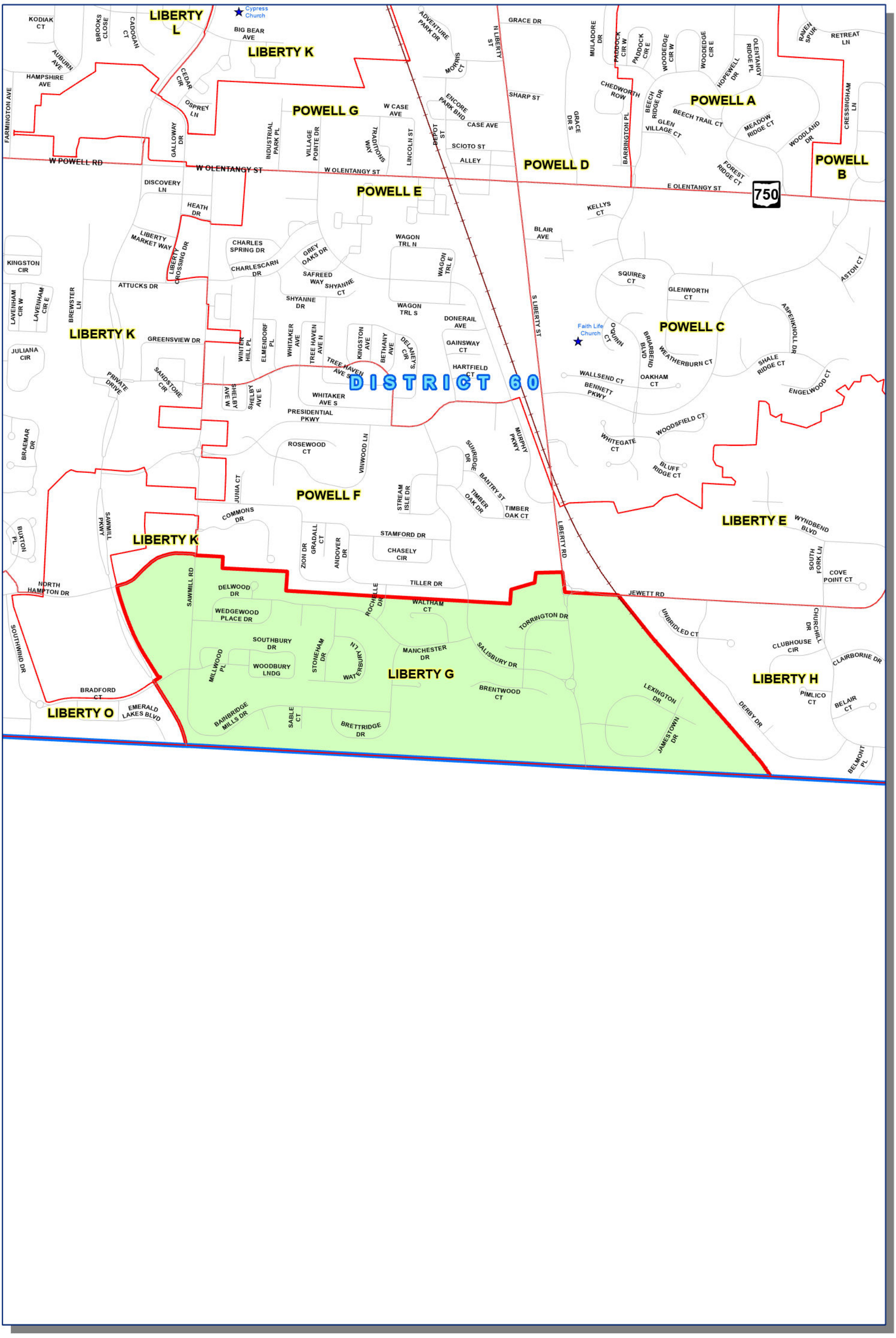

Polling Place:
Faith Life Church
284 S LIBERTY ST

0 600 1,200 Feet

The Precinct and Polling Places information has been provided by Delaware County Board of Elections and is updated as of September 2026. Please contact the Board of Elections at 740-833-2080 for the latest updates.

Prepared by: Delaware County Auditor's GIS Office
September 2026

PRECINCT BOUNDARY MAP

LIBERTY H

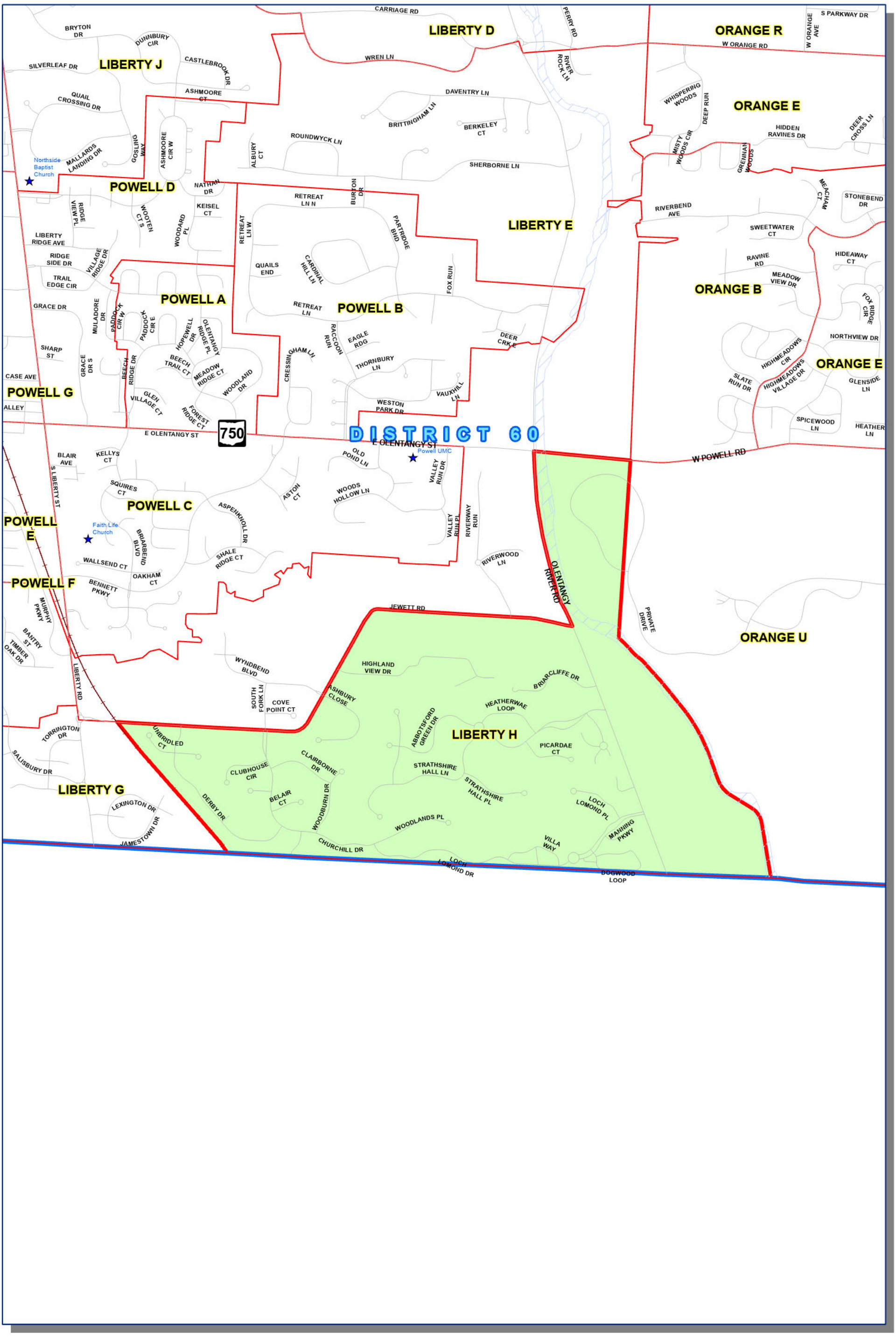

Polling Place:
Faith Life Church
284 S LIBERTY ST

0 800 1,600 Feet

The Precinct and Polling Places information has been provided by Delaware County Board of Elections and is updated as of September 2026. Please contact the Board of Elections at 740-833-2080 for the latest updates.

Prepared by: Delaware County Auditor's GIS Office
September 2026

PRECINCT BOUNDARY MAP

LIBERTY I

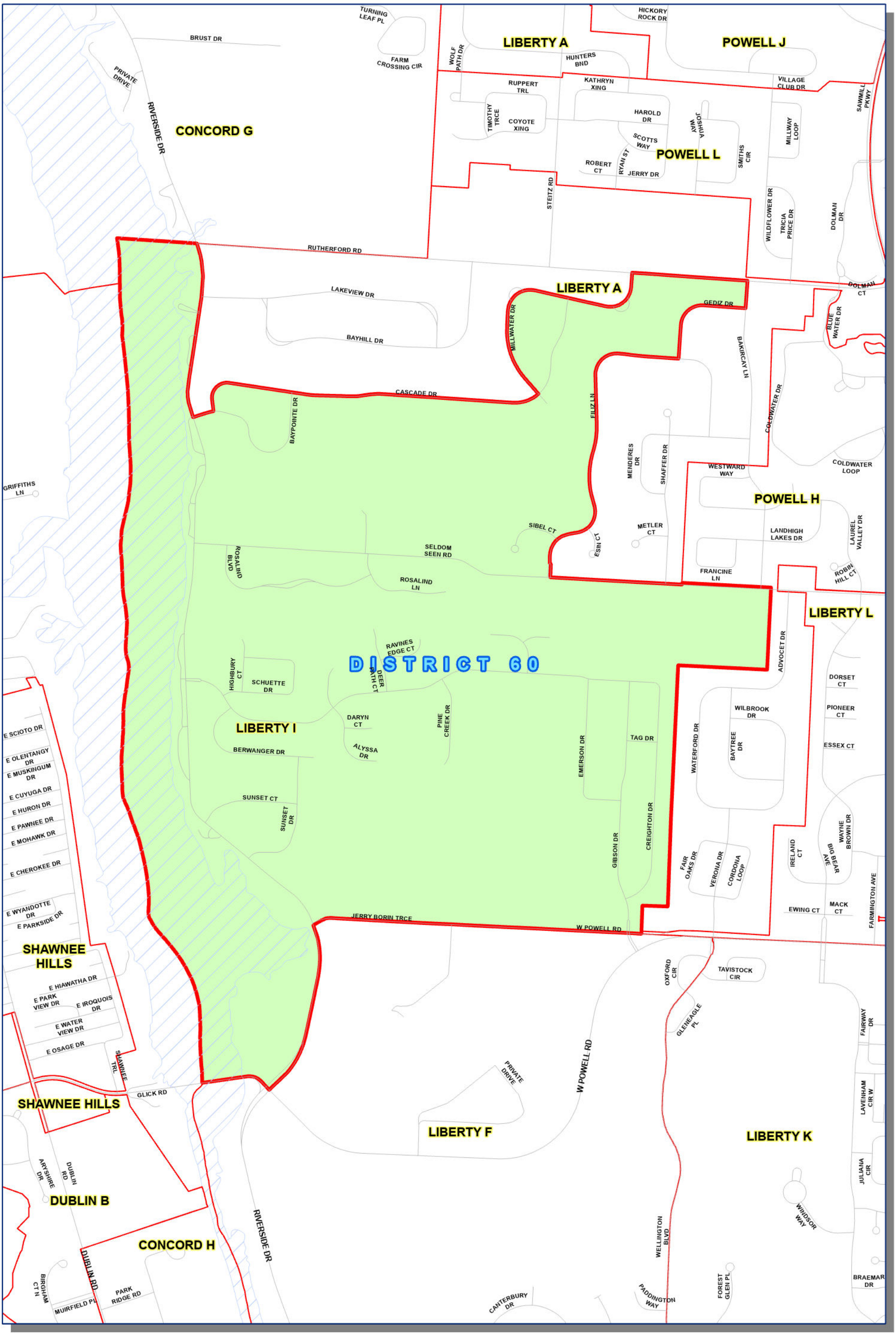

Polling Place:
Cypress Church
8794 BIG BEAR AVE

0 550 1,100 Feet

The Precinct and Polling Places information has been provided by Delaware County Board of Elections and is updated as of September 2026. Please contact the Board of Elections at 740-833-2080 for the latest updates.

Prepared by: Delaware County Auditor's GIS Office
September 2026

PRECINCT BOUNDARY MAP

LIBERTY J

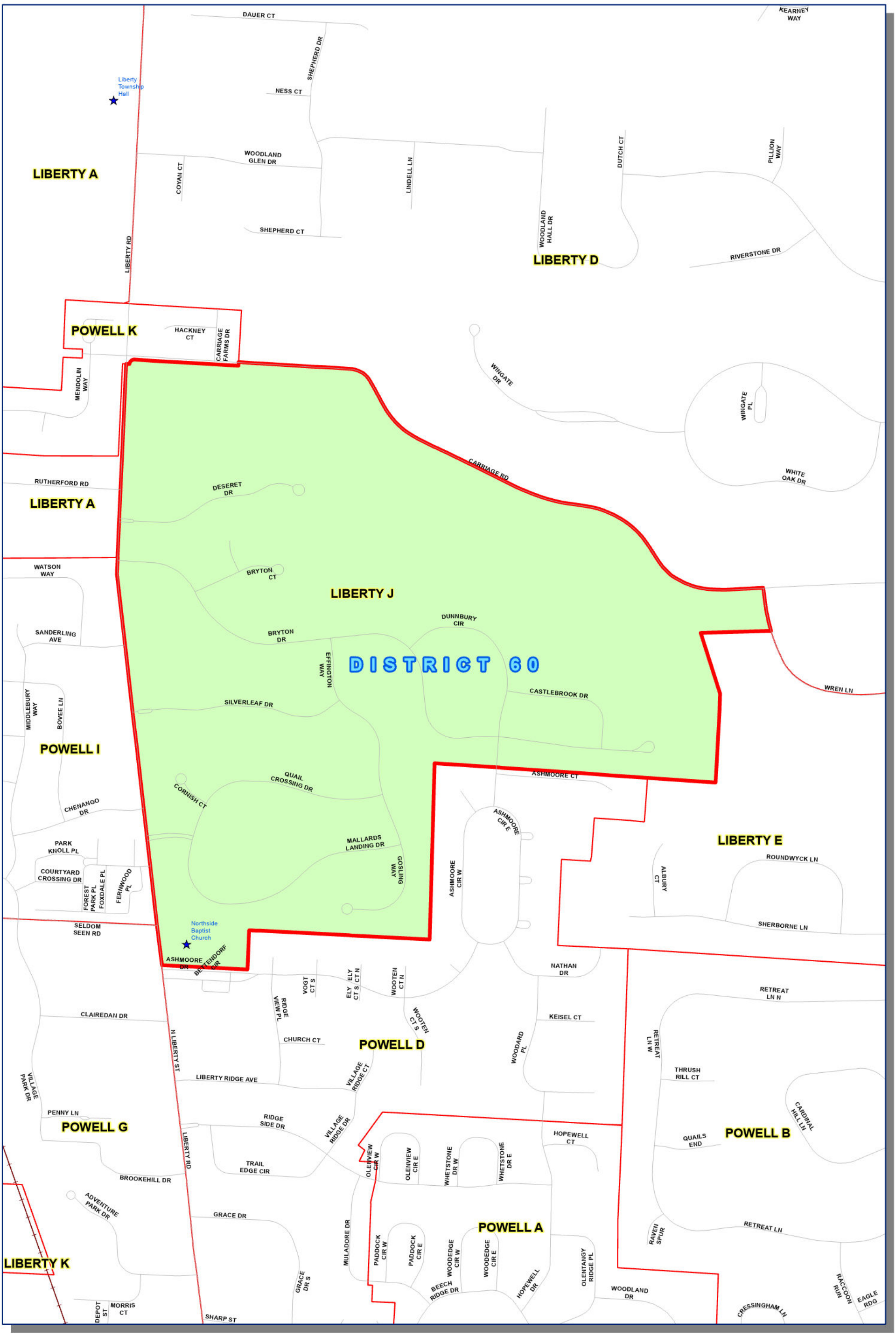

Polling Place:

Northside Baptist Church

8901 LIBERTY RD

0 405 810 Feet

The Precinct and Polling Places information has been provided by Delaware County Board of Elections and is updated as of September 2026. Please contact the Board of Elections at 740-833-2080 for the latest updates.

Prepared by: Delaware County Auditor's GIS Office
September 2026

PRECINCT BOUNDARY MAP

LIBERTY K

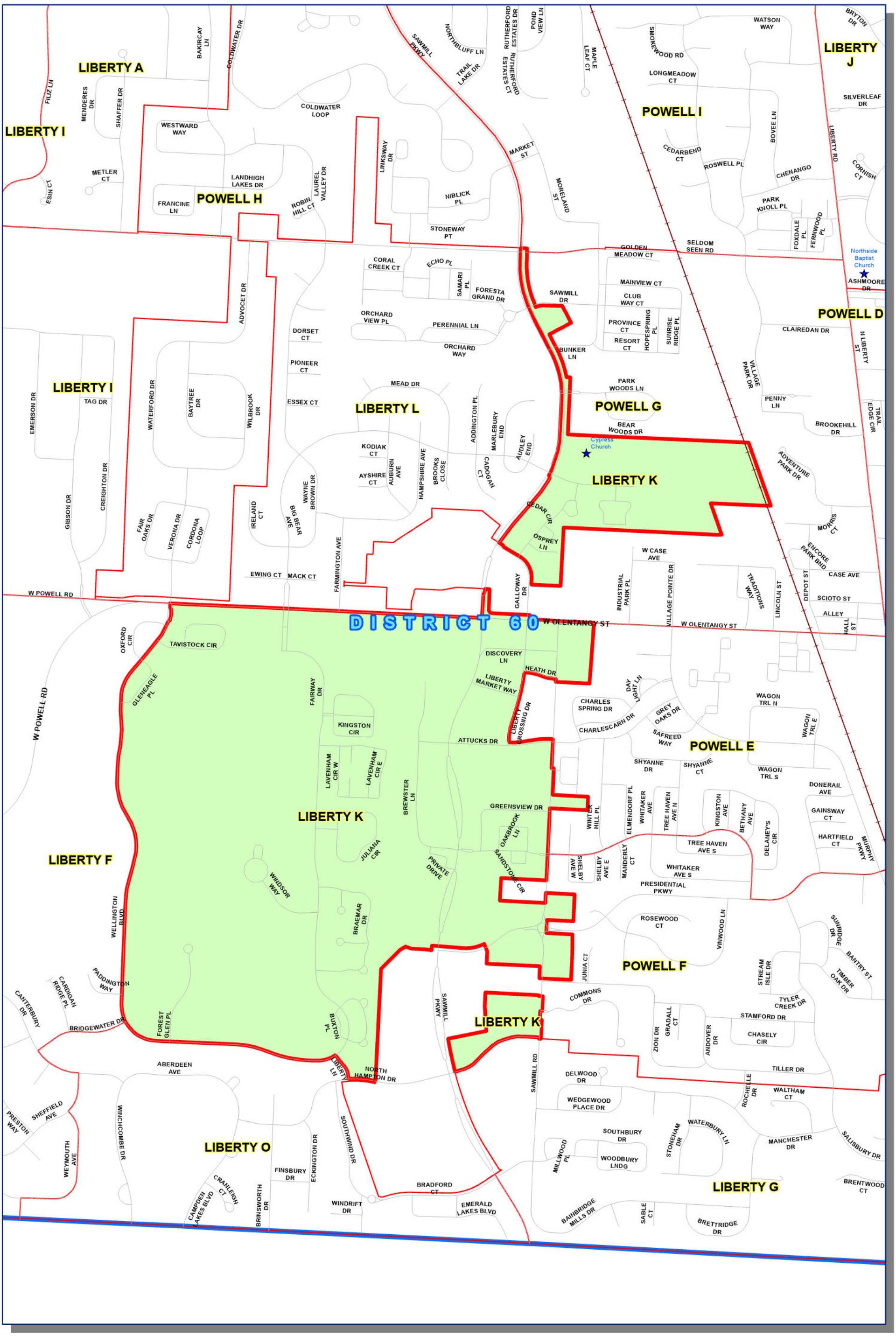

Polling Place:
Cypress Church
8794 BIG BEAR AVE

0 550 1,100 Feet

The Precinct and Polling Places information has been provided by Delaware County Board of Elections and is updated as of September 2026. Please contact the Board of Elections at 740-833-2080 for the latest updates.

Prepared by: Delaware County Auditor's GIS Office
September 2026

PRECINCT BOUNDARY MAP

LIBERTY L

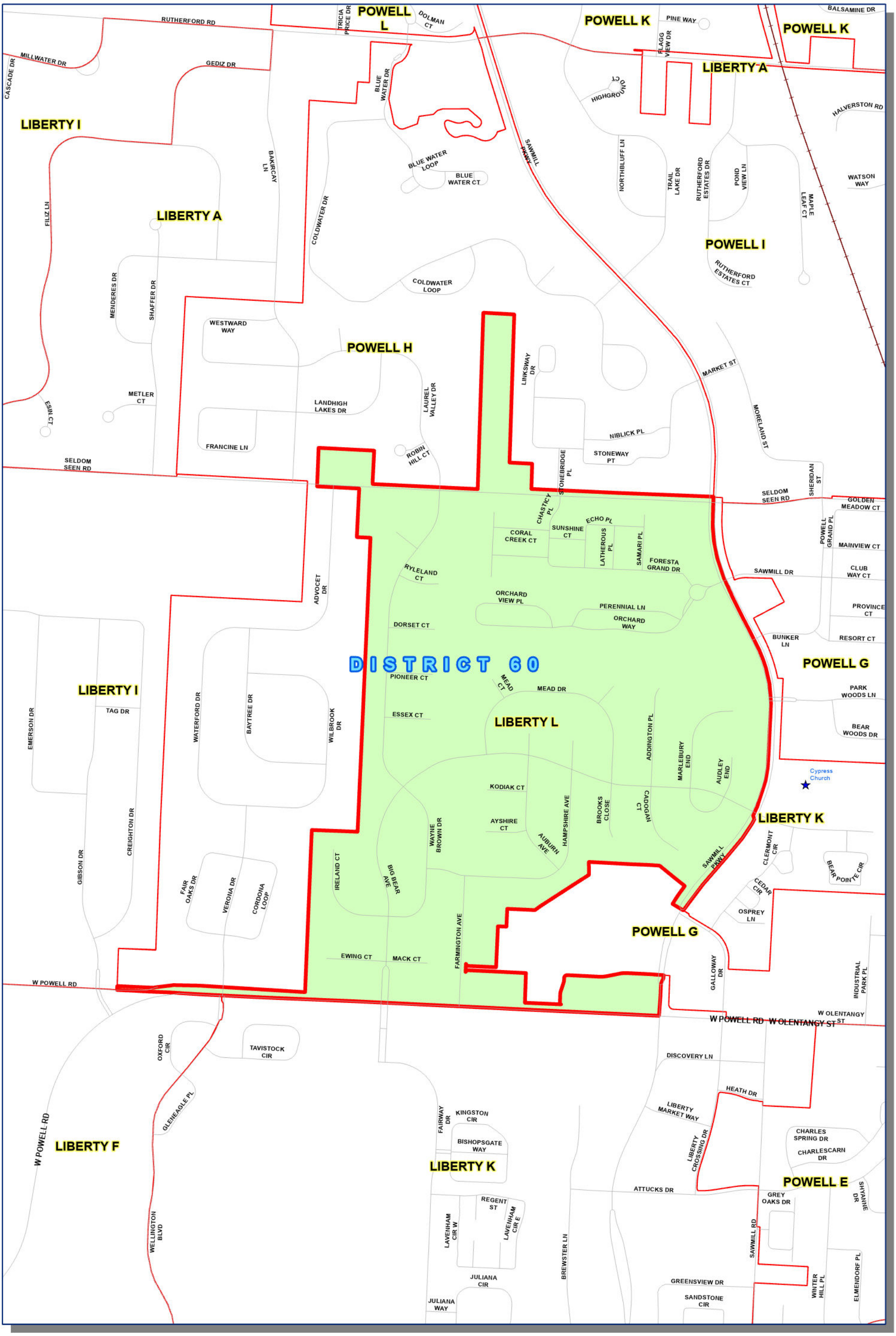

Polling Place:
Cypress Church
8794 BIG BEAR AVE

0 412.5 825 Feet

The Precinct and Polling Places information has been provided by Delaware County Board of Elections and is updated as of September 2026. Please contact the Board of Elections at 740-833-2080 for the latest updates.

Prepared by: Delaware County Auditor's GIS Office
September 2026

PRECINCT BOUNDARY MAP

LIBERTY M

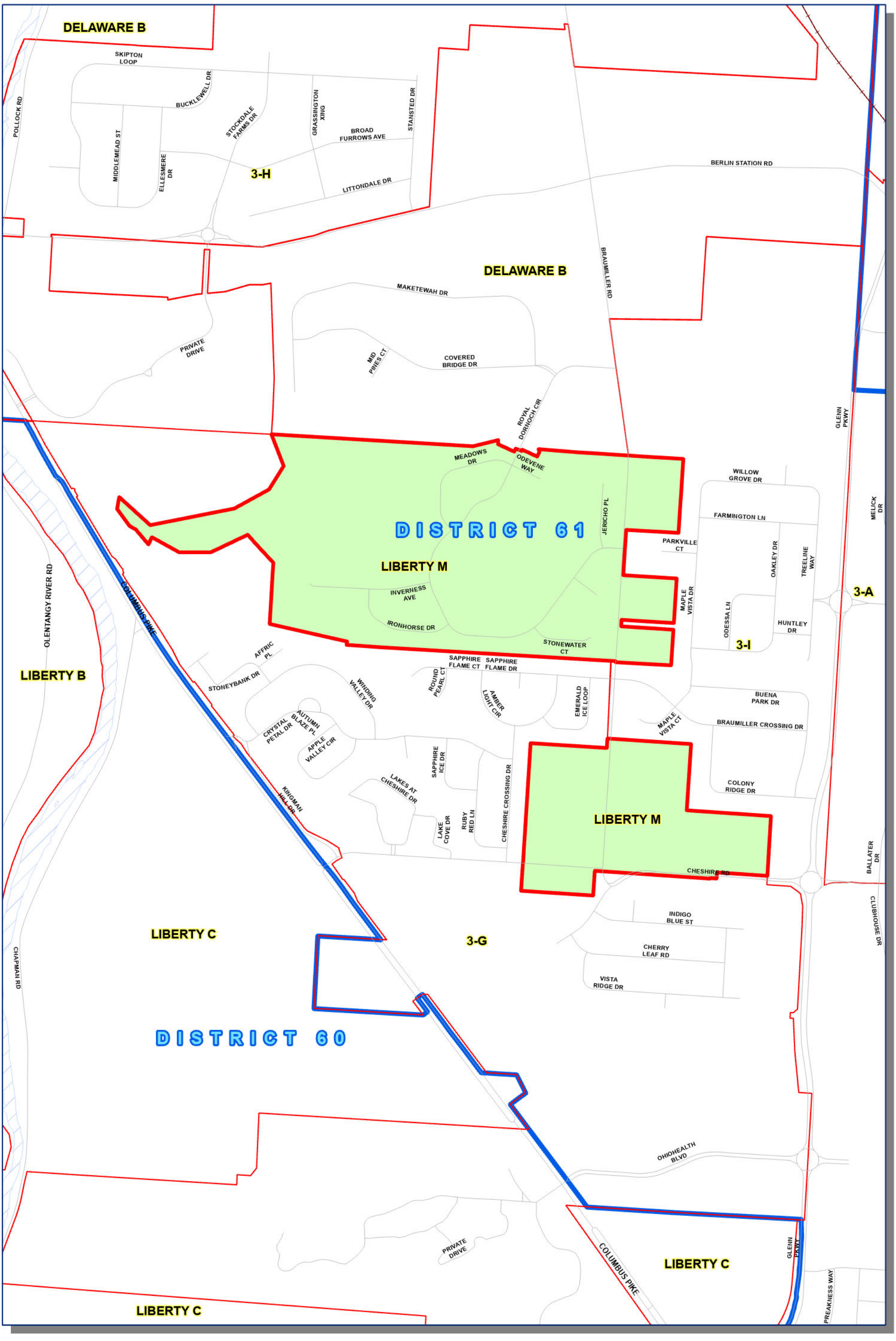

Polling Place:

Grace Point Comm Church

2393 PEACHBLOW RD

0 462.5 925 Feet

The Precinct and Polling Places information has been provided by Delaware County Board of Elections and is updated as of September 2026. Please contact the Board of Elections at 740-833-2080 for the latest updates.

Prepared by: Delaware County Auditor's GIS Office
September 2026

PRECINCT BOUNDARY MAP

LIBERTY N

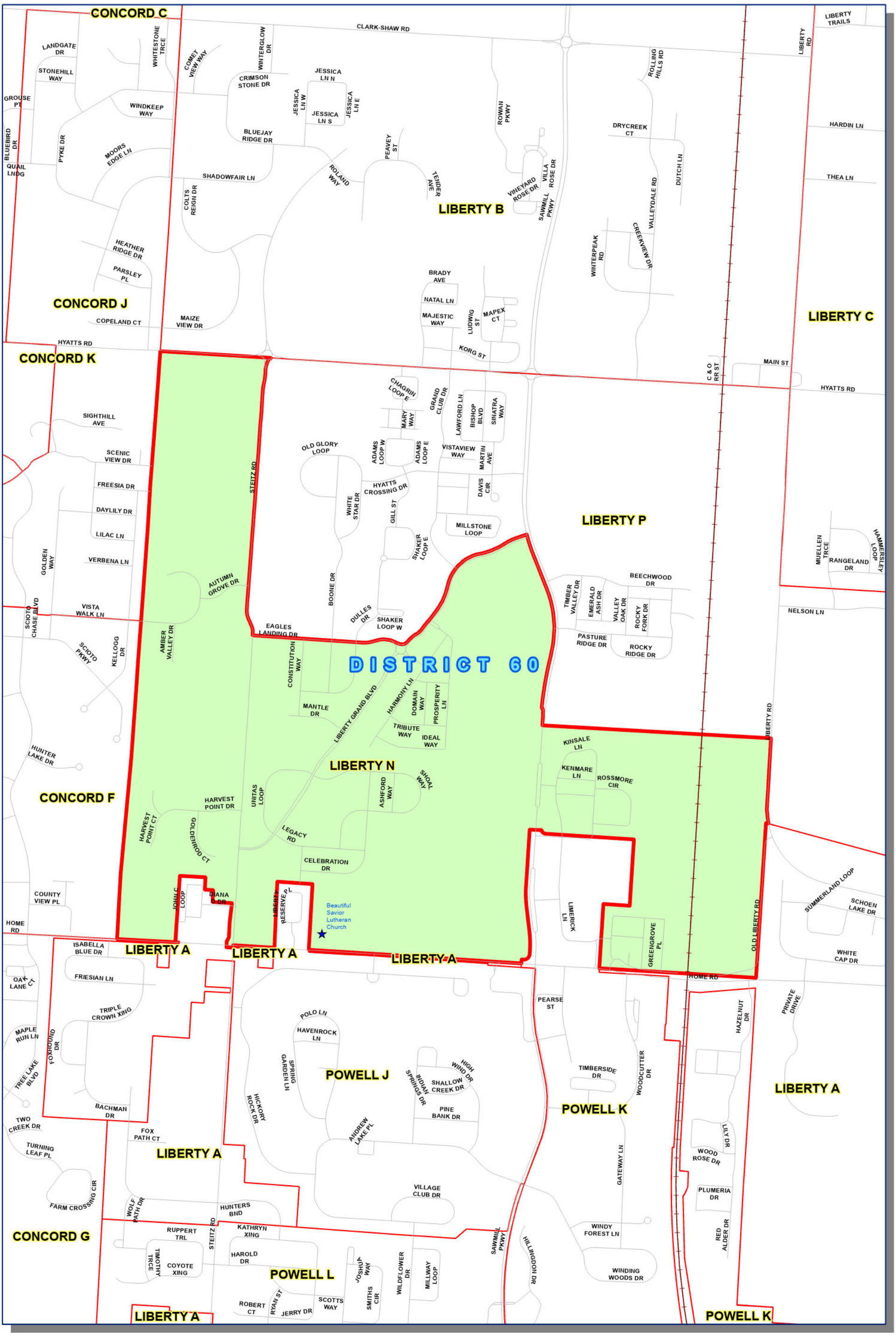

Polling Place:

Beautiful Savior Lutheran Church

3924 HOME RD

0 625 1,250 Feet

The Precinct and Polling Places information has been provided by Delaware County Board of Elections and is updated as of September 2026. Please contact the Board of Elections at 740-833-2080 for the latest updates.

Prepared by: Delaware County Auditor's GIS Office
September 2026

PRECINCT BOUNDARY MAP

LIBERTY O

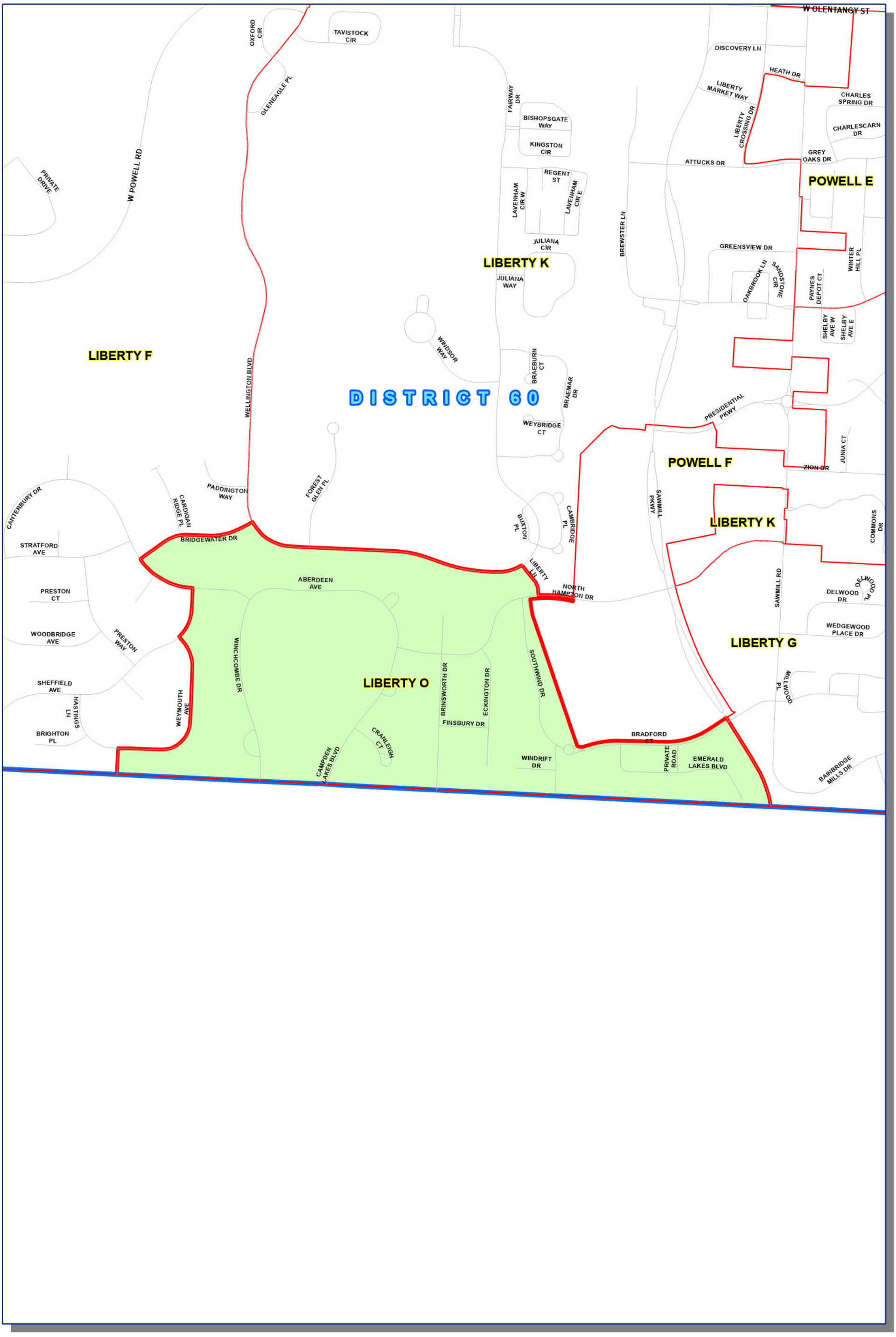

Polling Place:
Cypress Church
8794 BIG BEAR AVE

0 450 900 Feet

The Precinct and Polling Places information has been provided by Delaware County Board of Elections and is updated as of September 2026. Please contact the Board of Elections at 740-833-2080 for the latest updates.

Prepared by: Delaware County Auditor's GIS Office
September 2026

PRECINCT BOUNDARY MAP

LIBERTY P

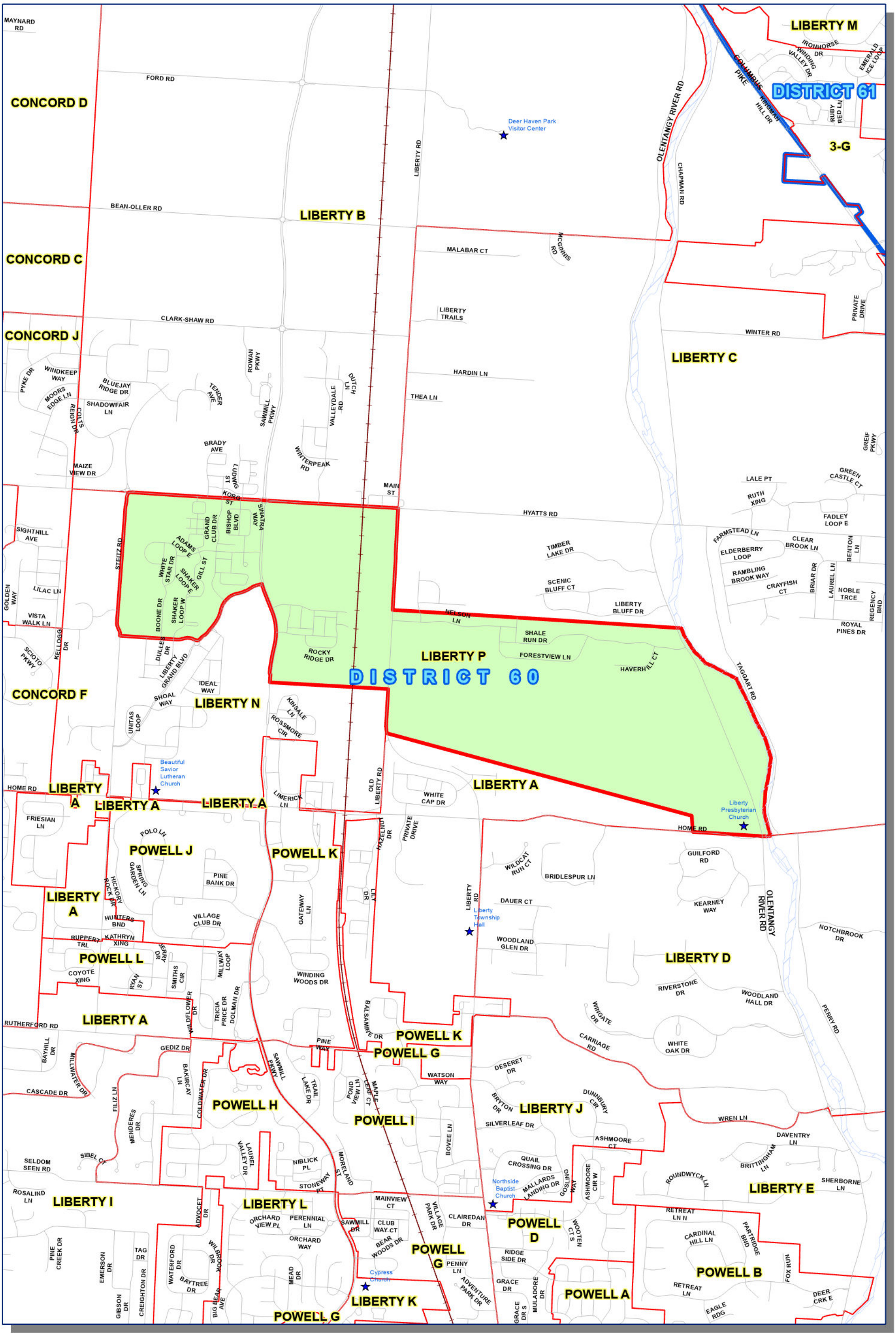

Polling Place:

Beautiful Savior Lutheran Church

3924 HOME RD

0 1,200 2,400 Feet

The Precinct and Polling Places information has been provided by Delaware County Board of Elections and is updated as of September 2026. Please contact the Board of Elections at 740-833-2080 for the latest updates.

Prepared by: Delaware County Auditor's GIS Office
September 2026

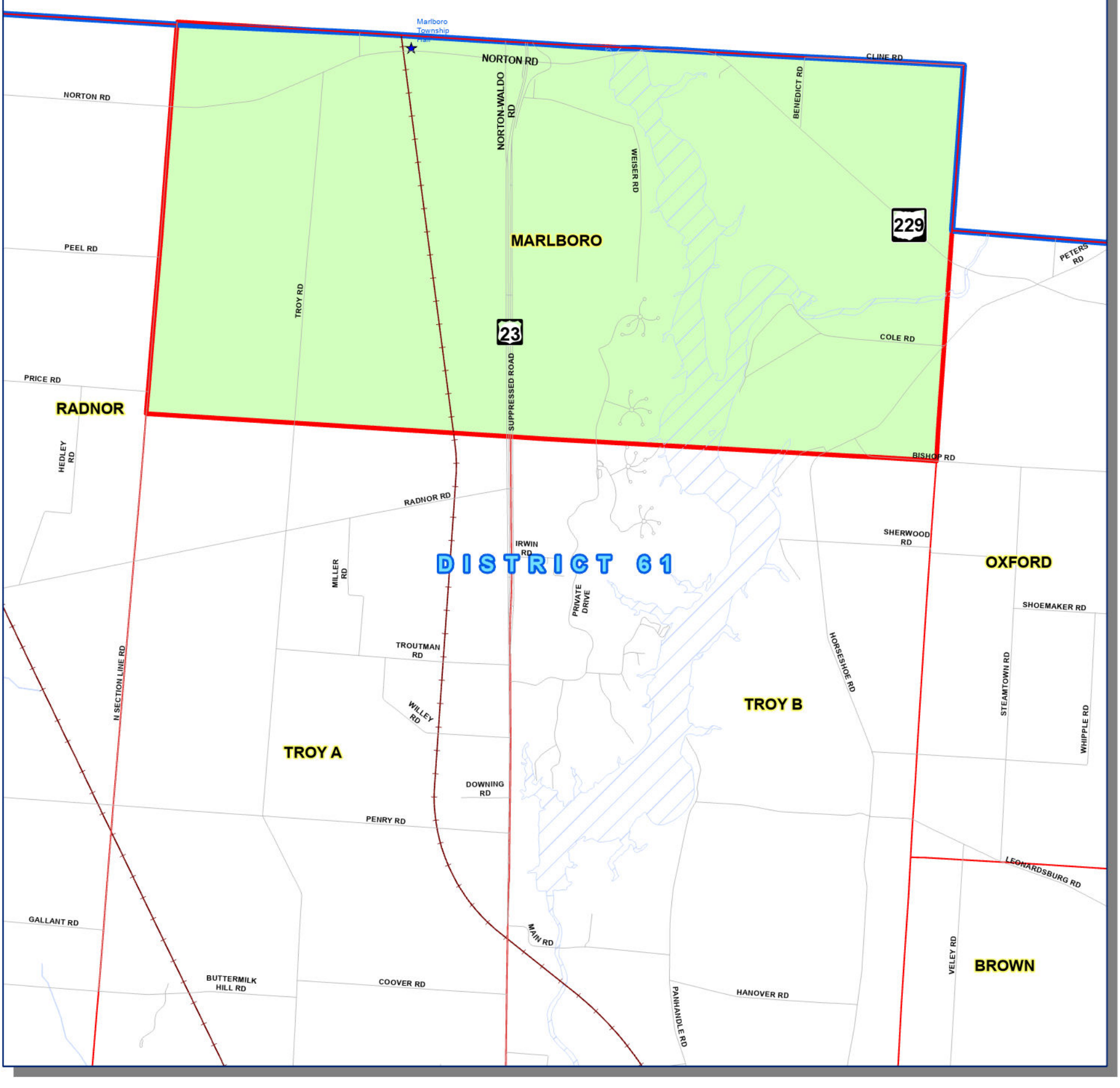

Polling Place:

Marlboro Township Hall

666 NORTON RD

0 2,050 4,100 Feet

The Precinct and Polling Places information has been provided by Delaware County Board of Elections and is updated as of September 2026. Please contact the Board of Elections at 740-833-2080 for the latest updates.

Prepared by: Delaware County Auditor's GIS Office
September 2026

PRECINCT BOUNDARY MAP

ORANGE A

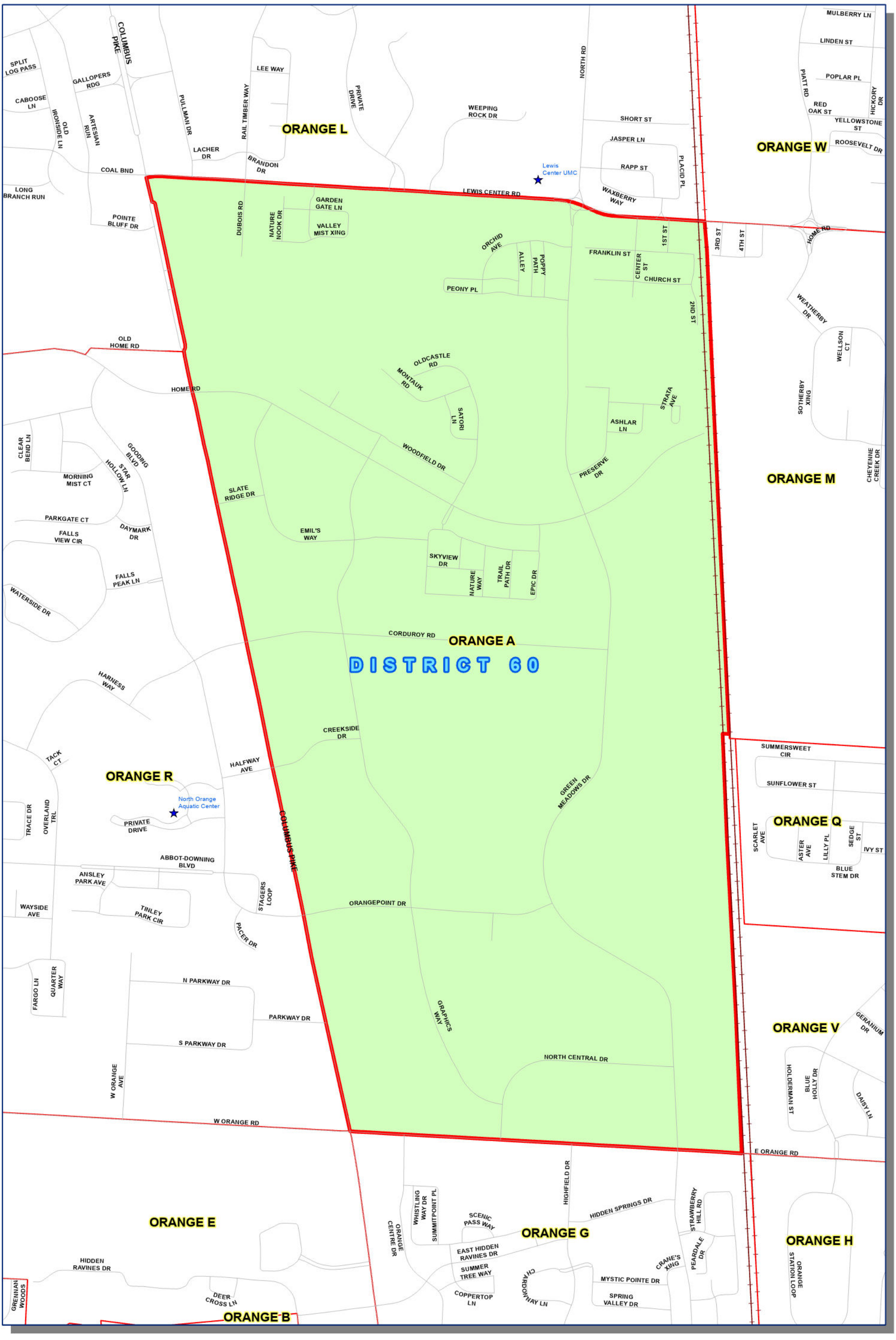

Polling Place:

Alum Creek Church

6256 S OLD STATE RD

0 495 990 Feet

The Precinct and Polling Places information has been provided by Delaware County Board of Elections and is updated as of September 2026. Please contact the Board of Elections at 740-833-2080 for the latest updates.

Prepared by: Delaware County Auditor's GIS Office
September 2026

PRECINCT BOUNDARY MAP

ORANGE B

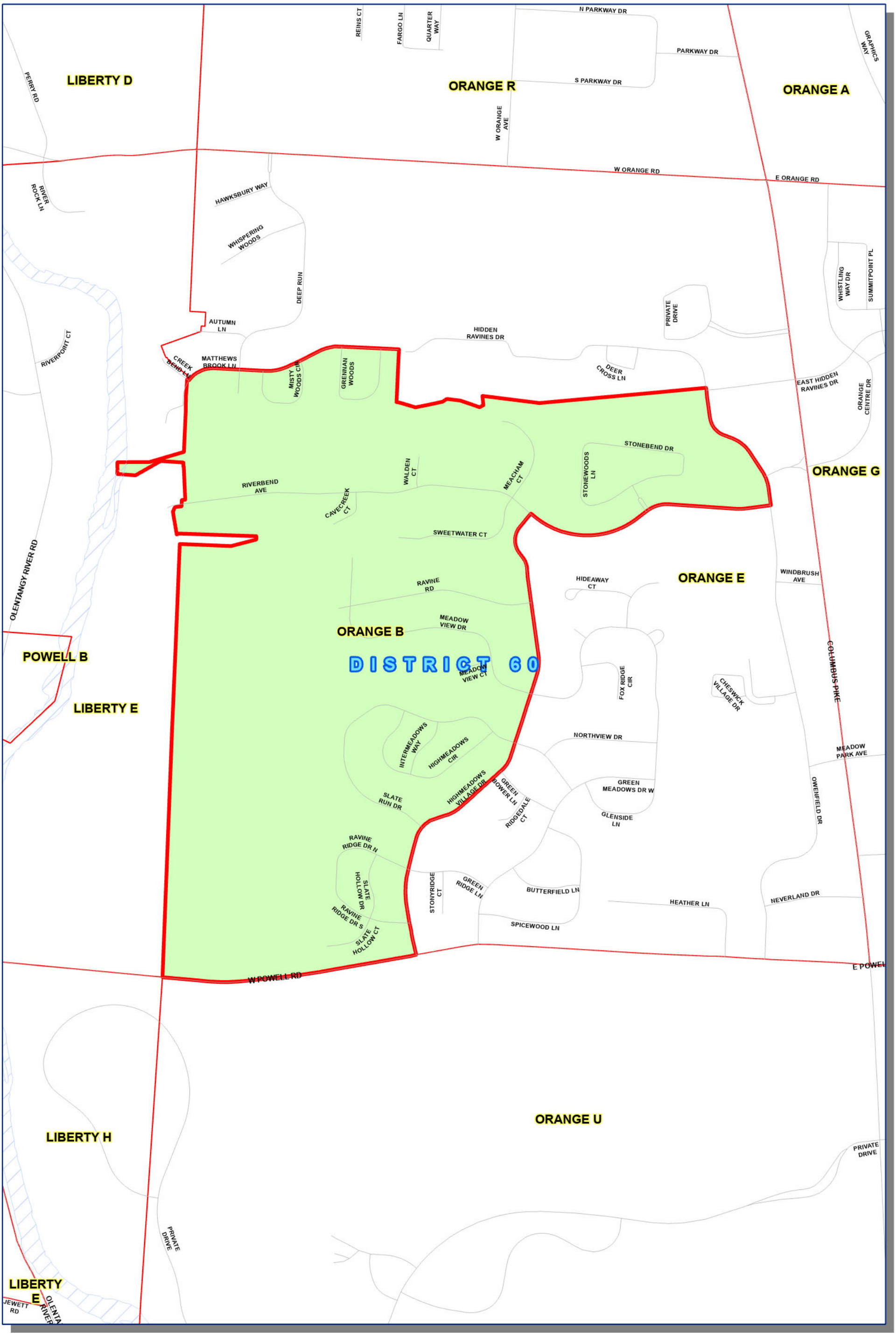

Polling Place:

North Orange Aquatic Center

7560 GOODING BLVD

0 435 870 Feet

The Precinct and Polling Places information has been provided by Delaware County Board of Elections and is updated as of September 2026. Please contact the Board of Elections at 740-833-2080 for the latest updates.

Prepared by: Delaware County Auditor's GIS Office
September 2026

PRECINCT BOUNDARY MAP

ORANGE C

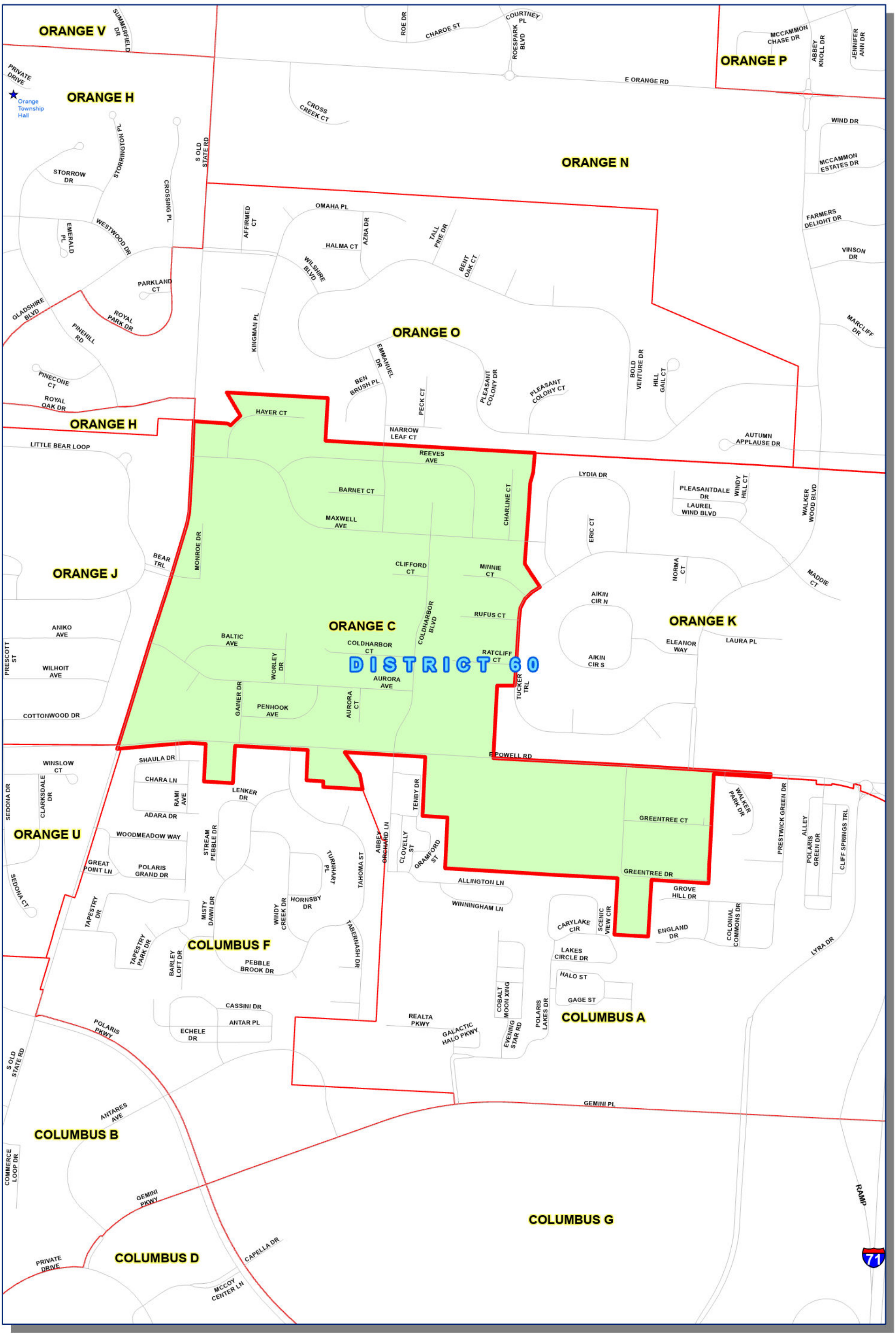

Polling Place:

Orange Township Hall

1680 E ORANGE RD

0 455 910 Feet

The Precinct and Polling Places information has been provided by Delaware County Board of Elections and is updated as of September 2026. Please contact the Board of Elections at 740-833-2080 for the latest updates.

Prepared by: Delaware County Auditor's GIS Office
September 2026

PRECINCT BOUNDARY MAP

ORANGE D

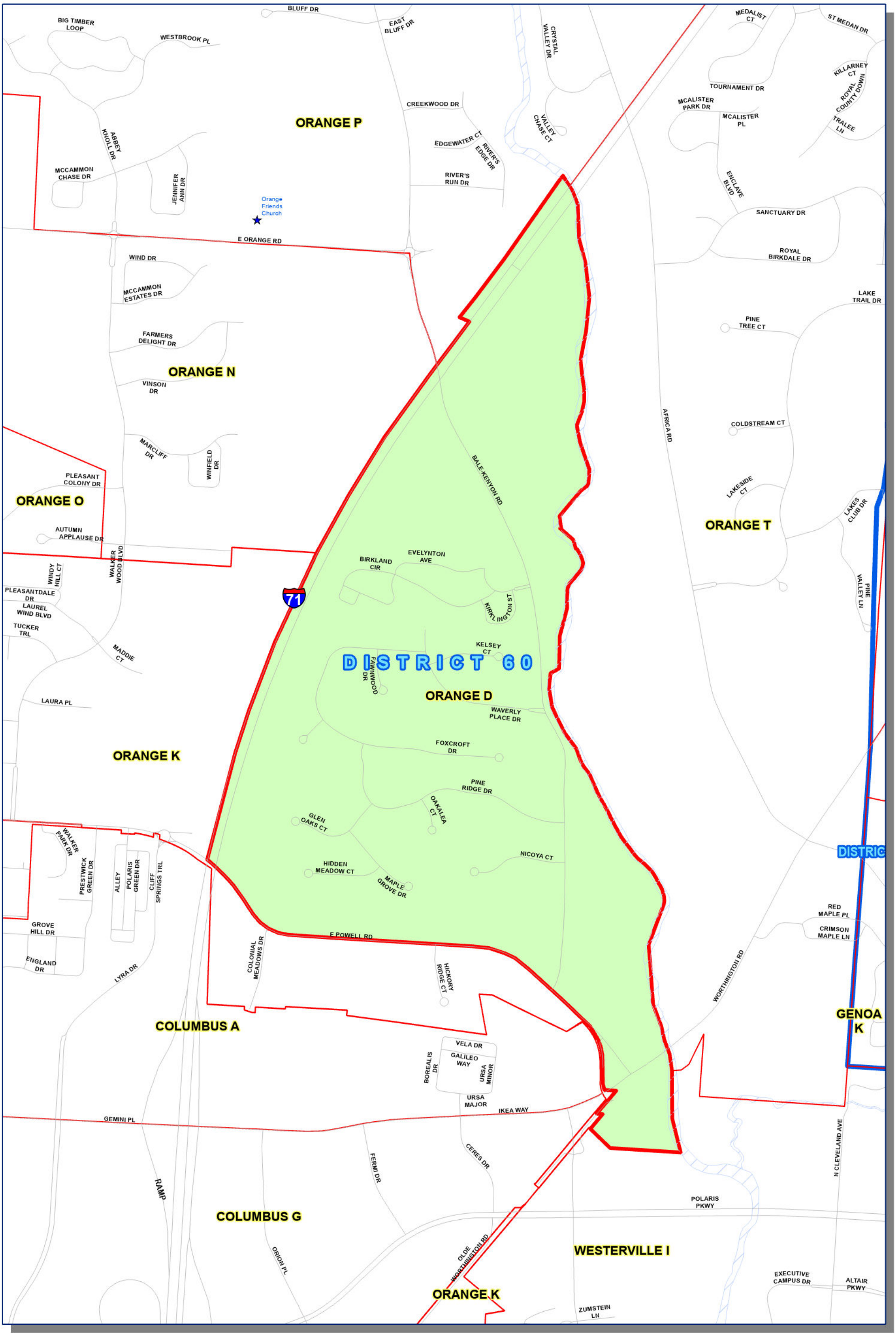

Polling Place:

Orange Friends Church

3467 E ORANGE RD

0 500 1,000 Feet

The Precinct and Polling Places information has been provided by Delaware County Board of Elections and is updated as of September 2026. Please contact the Board of Elections at 740-833-2080 for the latest updates.

Prepared by: Delaware County Auditor's GIS Office
September 2026

PRECINCT BOUNDARY MAP

ORANGE E

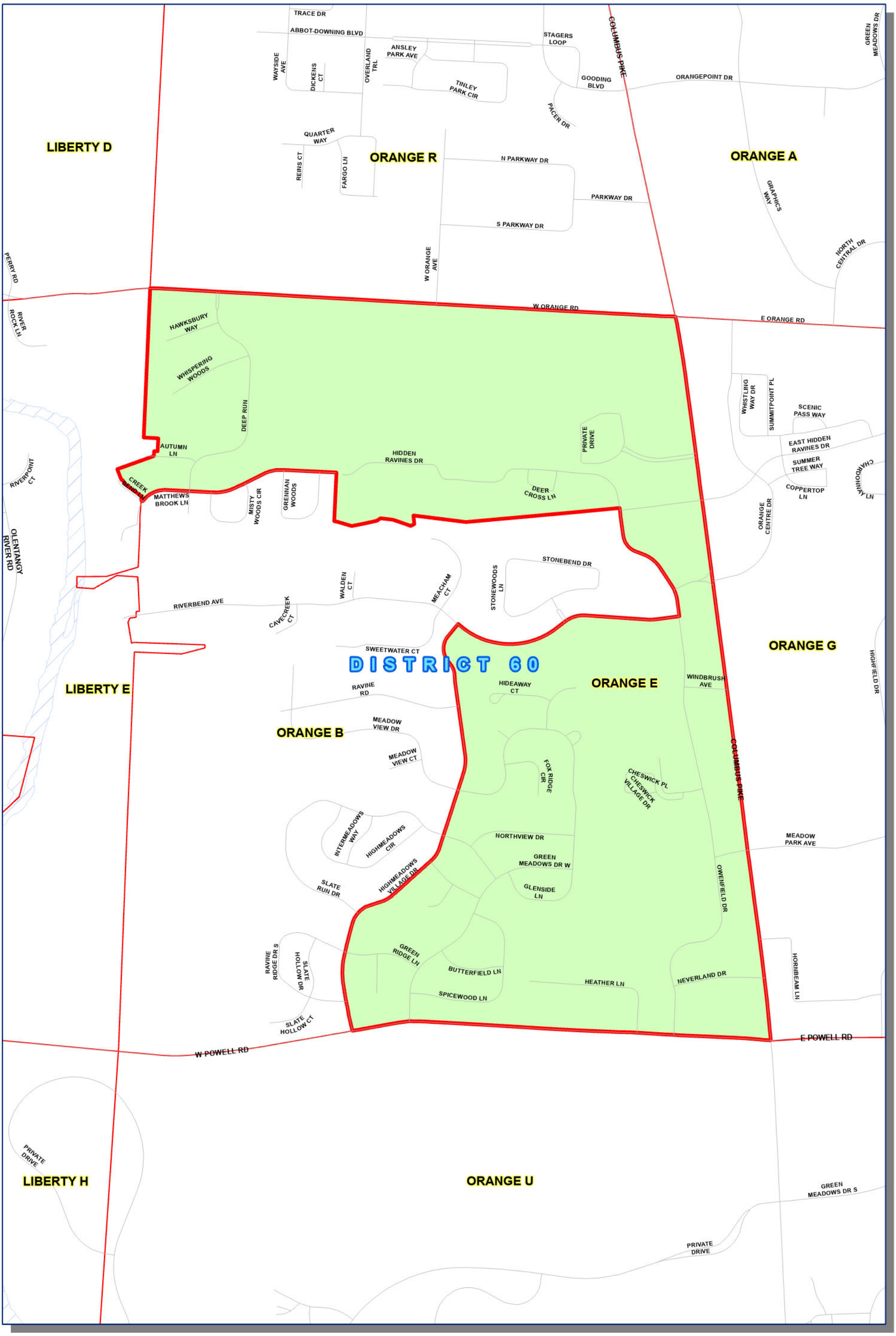

Polling Place:

North Orange Aquatic Center

7560 GOODING BLVD

0 475 950 Feet

The Precinct and Polling Places information has been provided by Delaware County Board of Elections and is updated as of September 2026. Please contact the Board of Elections at 740-833-2080 for the latest updates.

Prepared by: Delaware County Auditor's GIS Office
September 2026

PRECINCT BOUNDARY MAP

ORANGE F

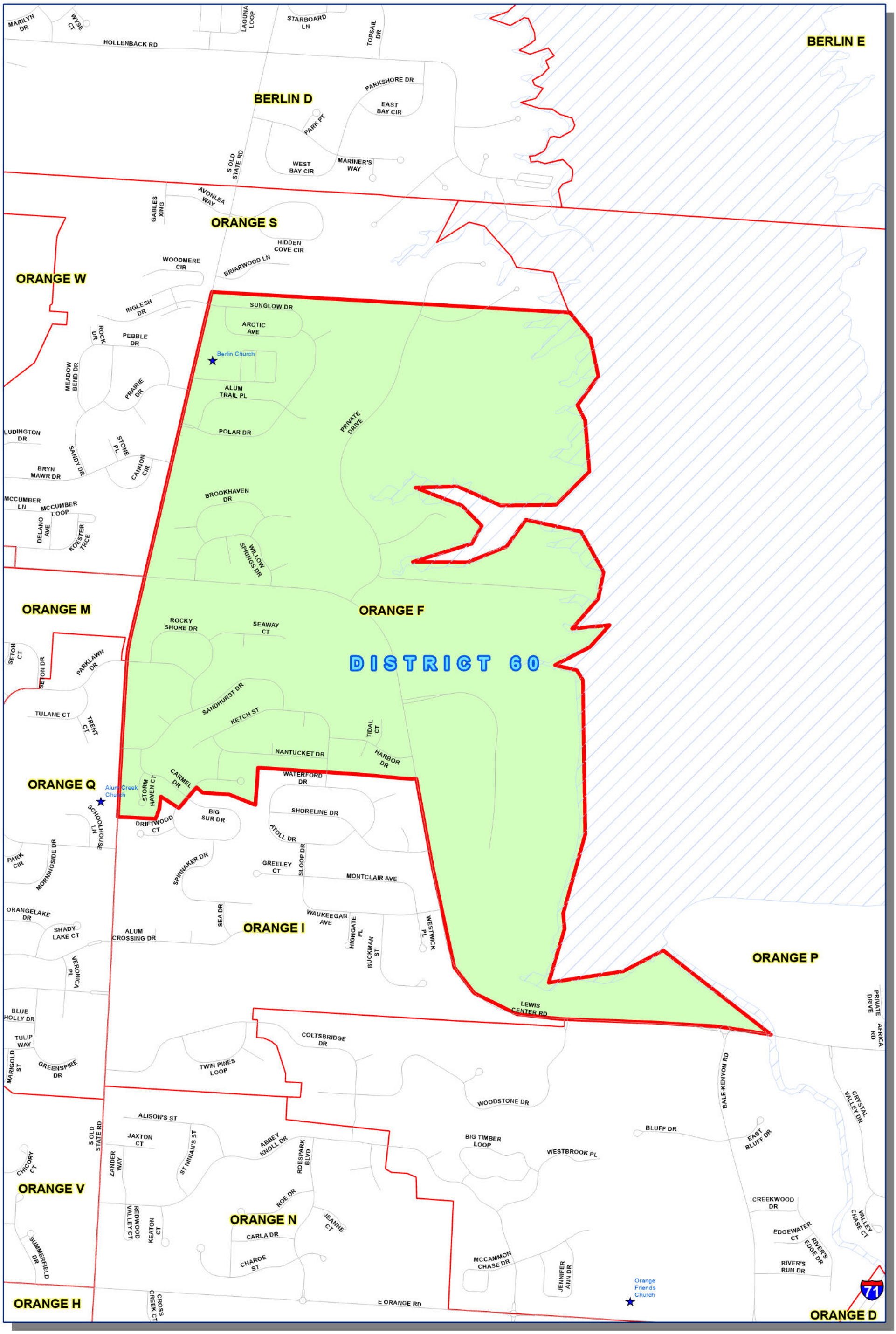

Polling Place:
Berlin Church
5175 S OLD STATE RD

0 625 1,250 Feet

The Precinct and Polling Places information has been provided by Delaware County Board of Elections and is updated as of September 2026. Please contact the Board of Elections at 740-833-2080 for the latest updates.

Prepared by: Delaware County Auditor's GIS Office
September 2026

PRECINCT BOUNDARY MAP

ORANGE G

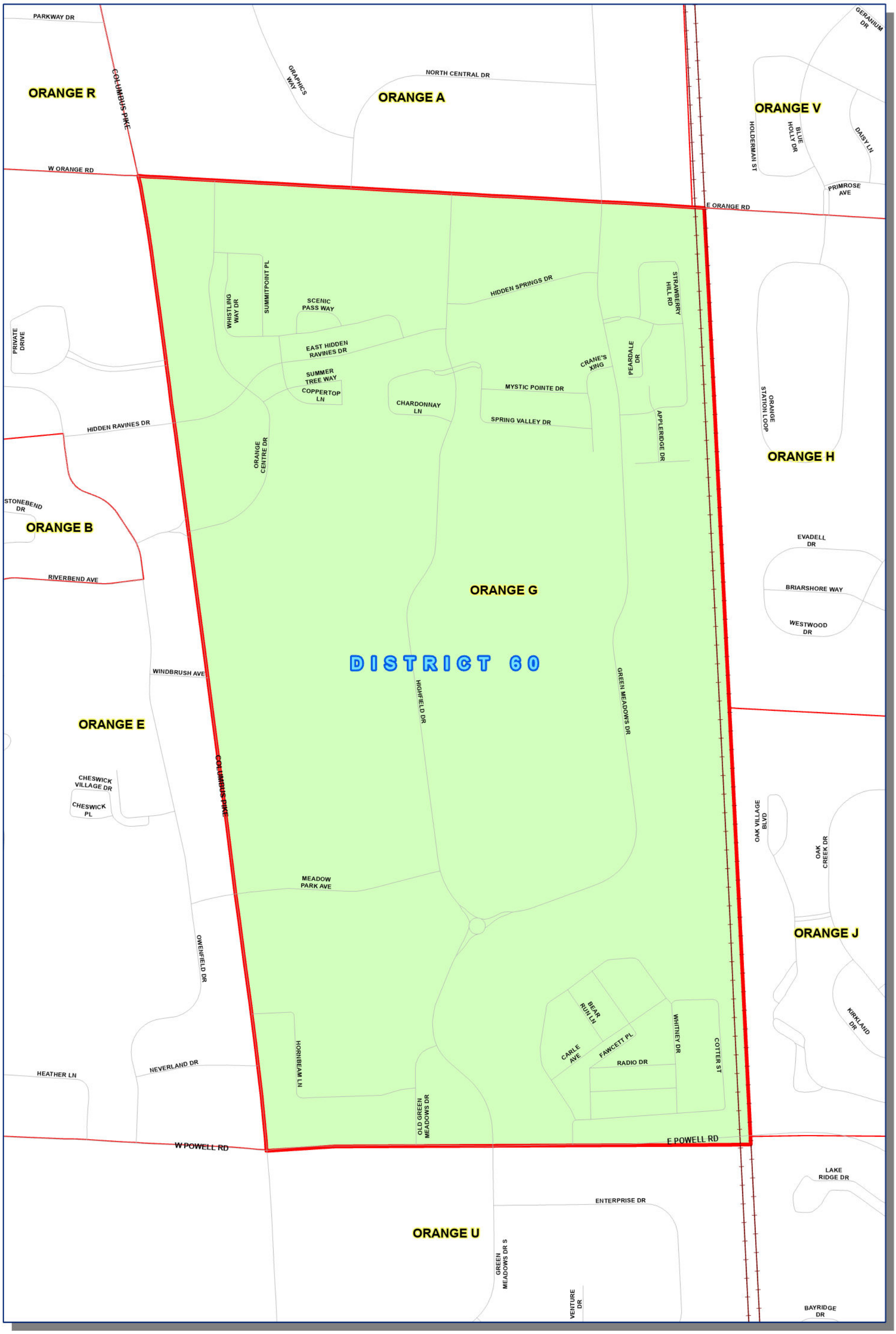

Polling Place:

Orange Township Hall

1680 E ORANGE RD

0 350 700 Feet

The Precinct and Polling Places information has been provided by Delaware County Board of Elections and is updated as of September 2026. Please contact the Board of Elections at 740-833-2080 for the latest updates.

Prepared by: Delaware County Auditor's GIS Office
September 2026

PRECINCT BOUNDARY MAP

ORANGE H

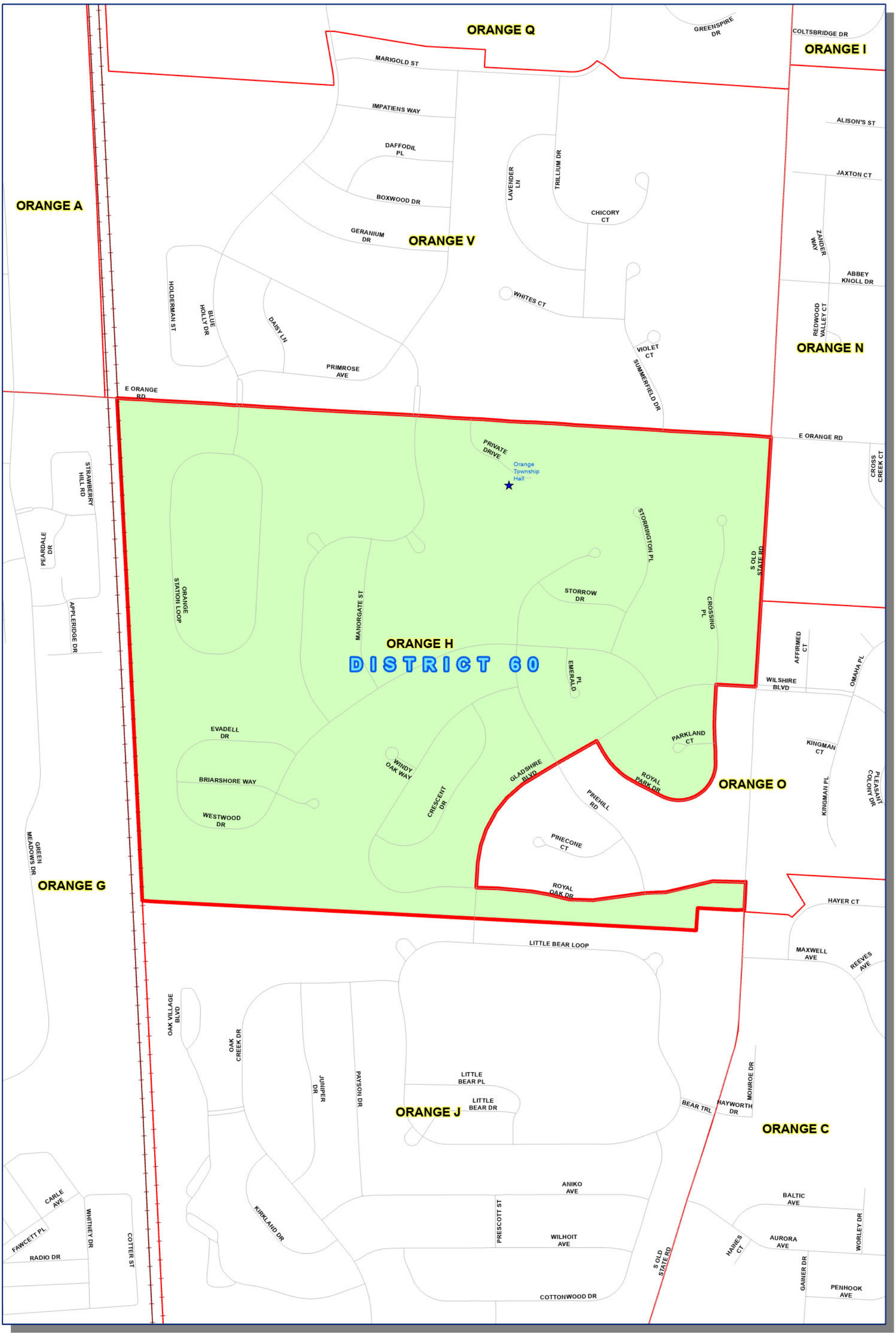

Polling Place:

Orange Friends Church

3467 E ORANGE RD

0 350 700 Feet

The Precinct and Polling Places information has been provided by Delaware County Board of Elections and is updated as of September 2026. Please contact the Board of Elections at 740-833-2080 for the latest updates.

Prepared by: Delaware County Auditor's GIS Office
September 2026

PRECINCT BOUNDARY MAP

ORANGE I

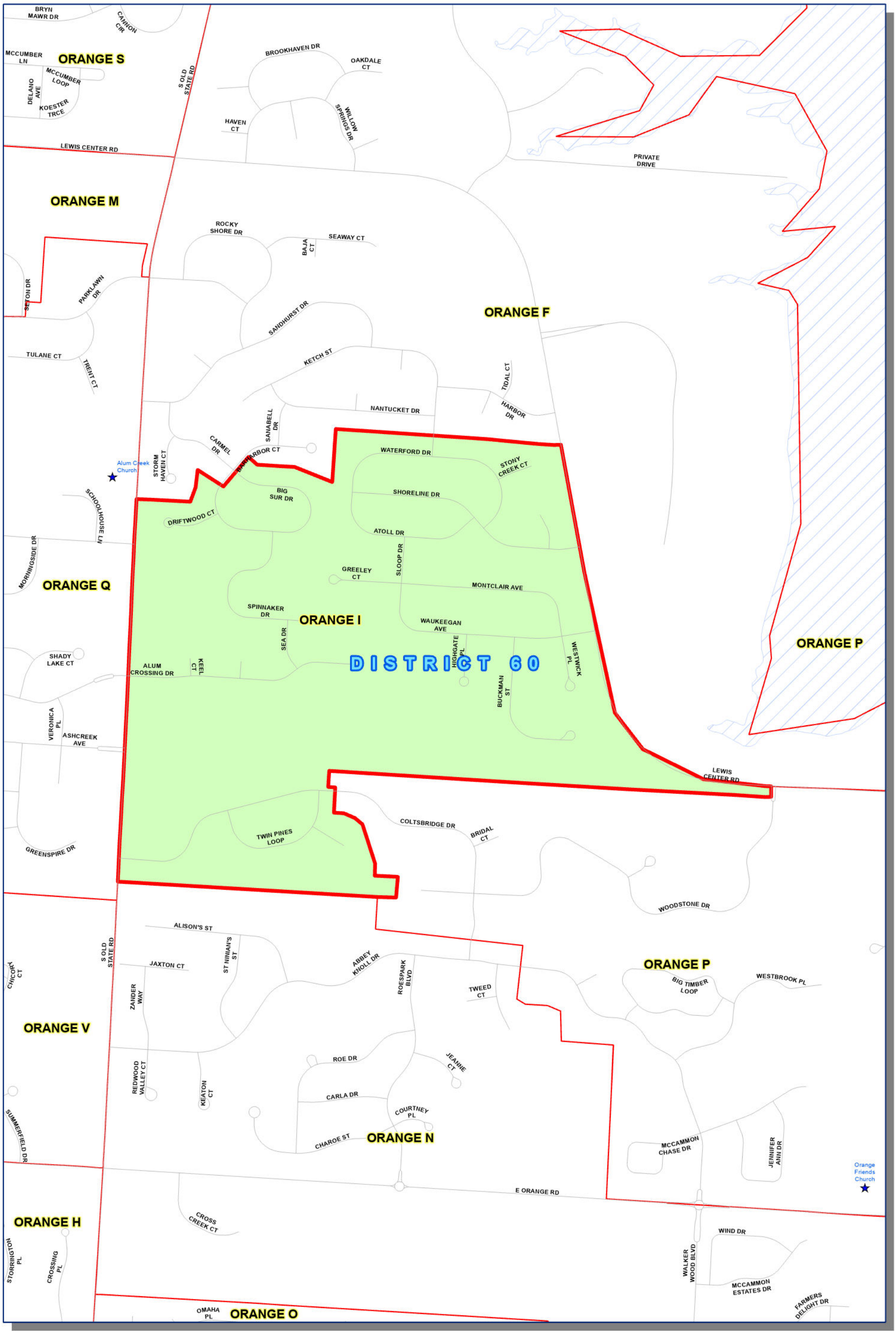

Polling Place:
Orange Friends Church
3467 E ORANGE RD

0 450 900 Feet

The Precinct and Polling Places information has been provided by Delaware County Board of Elections and is updated as of September 2026. Please contact the Board of Elections at 740-833-2080 for the latest updates.

Prepared by: Delaware County Auditor's GIS Office
September 2026

PRECINCT BOUNDARY MAP

ORANGE J

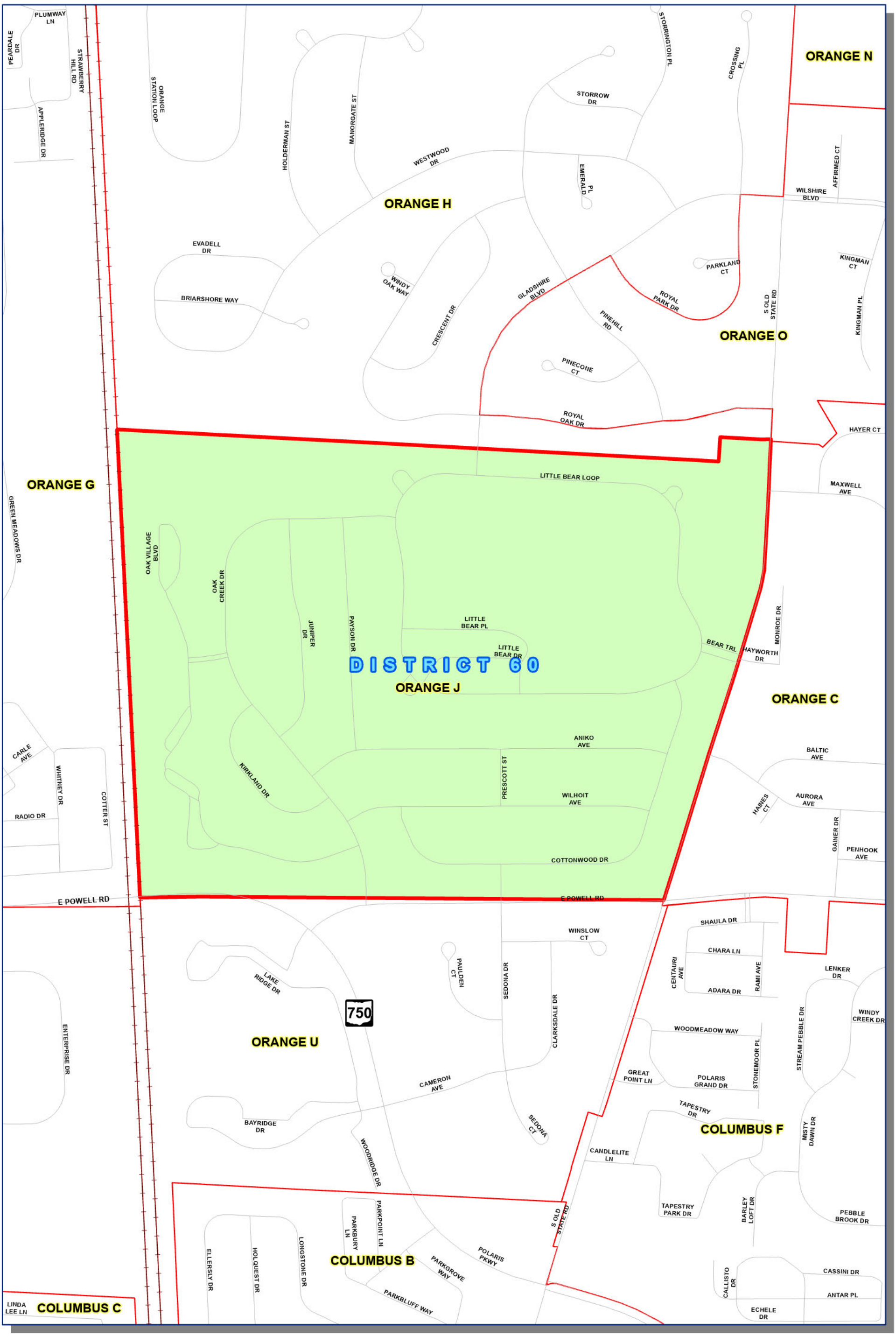

Polling Place:

Orange Township Hall

1680 E ORANGE RD

0 320 640 Feet

The Precinct and Polling Places information has been provided by Delaware County Board of Elections and is updated as of September 2026. Please contact the Board of Elections at 740-833-2080 for the latest updates.

Prepared by: Delaware County Auditor's GIS Office
September 2026

PRECINCT BOUNDARY MAP

ORANGE K

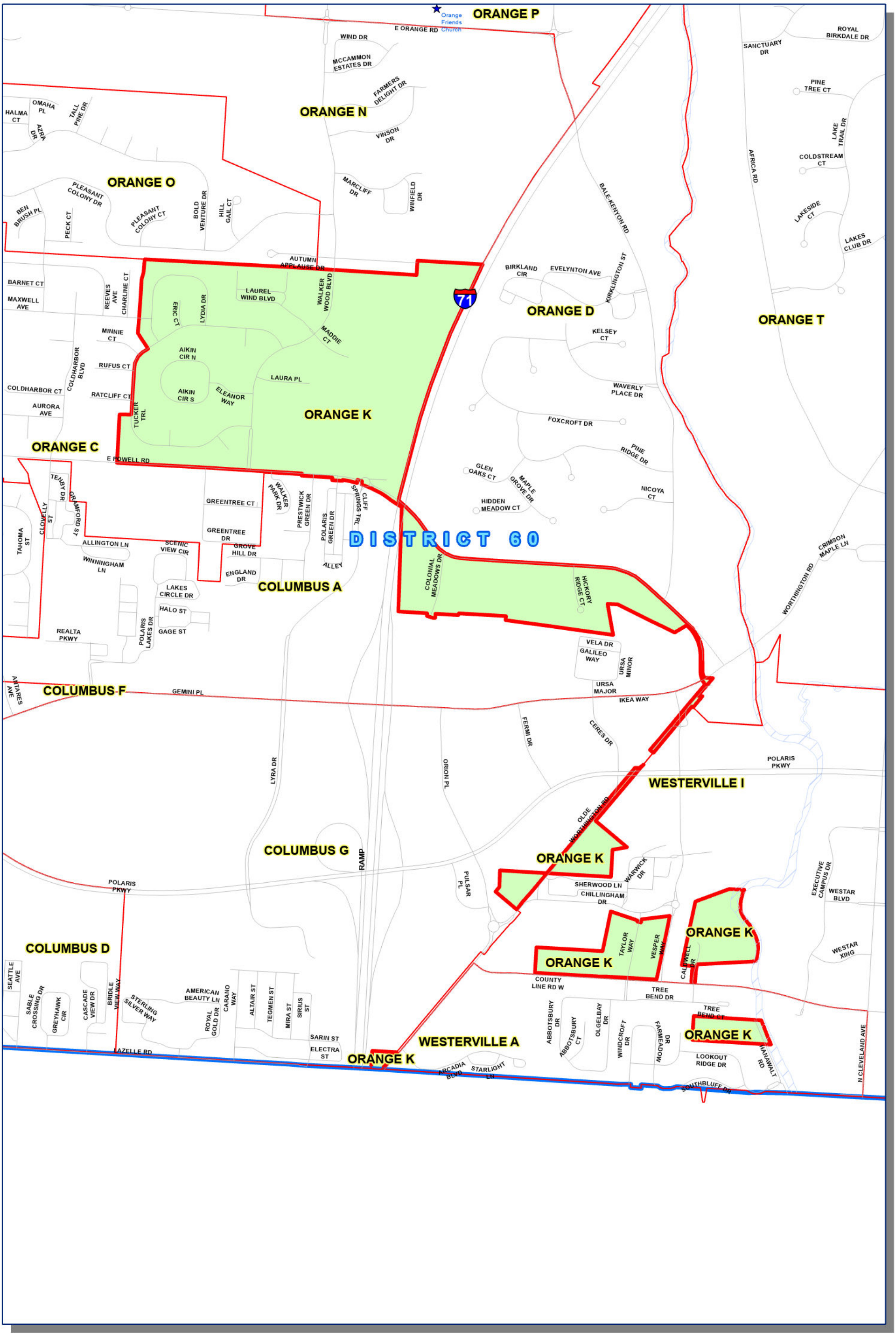

Polling Place:

Orange Friends Church

3467 E ORANGE RD

0 650 1,300 Feet

The Precinct and Polling Places information has been provided by Delaware County Board of Elections and is updated as of September 2026. Please contact the Board of Elections at 740-833-2080 for the latest updates.

Prepared by: Delaware County Auditor's GIS Office
September 2026

PRECINCT BOUNDARY MAP

ORANGE L

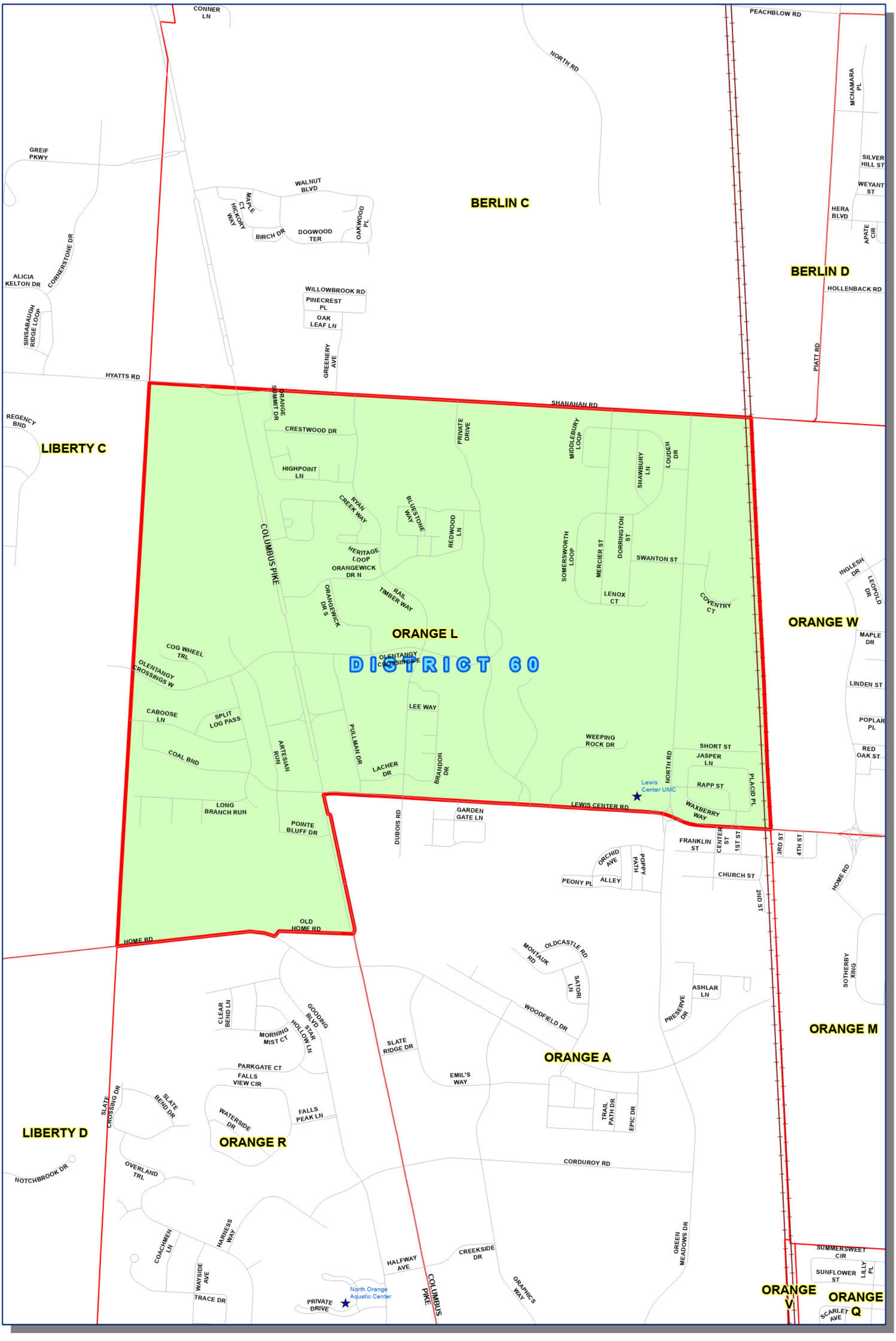

Polling Place:

Lewis Center UMC

1081 LEWIS CENTER RD

The Precinct and Polling Places information has been provided by Delaware County Board of Elections and is updated as of September 2026. Please contact the Board of Elections at 740-833-2080 for the latest updates.

Prepared by: Delaware County Auditor's GIS Office
September 2026

PRECINCT BOUNDARY MAP

ORANGE M

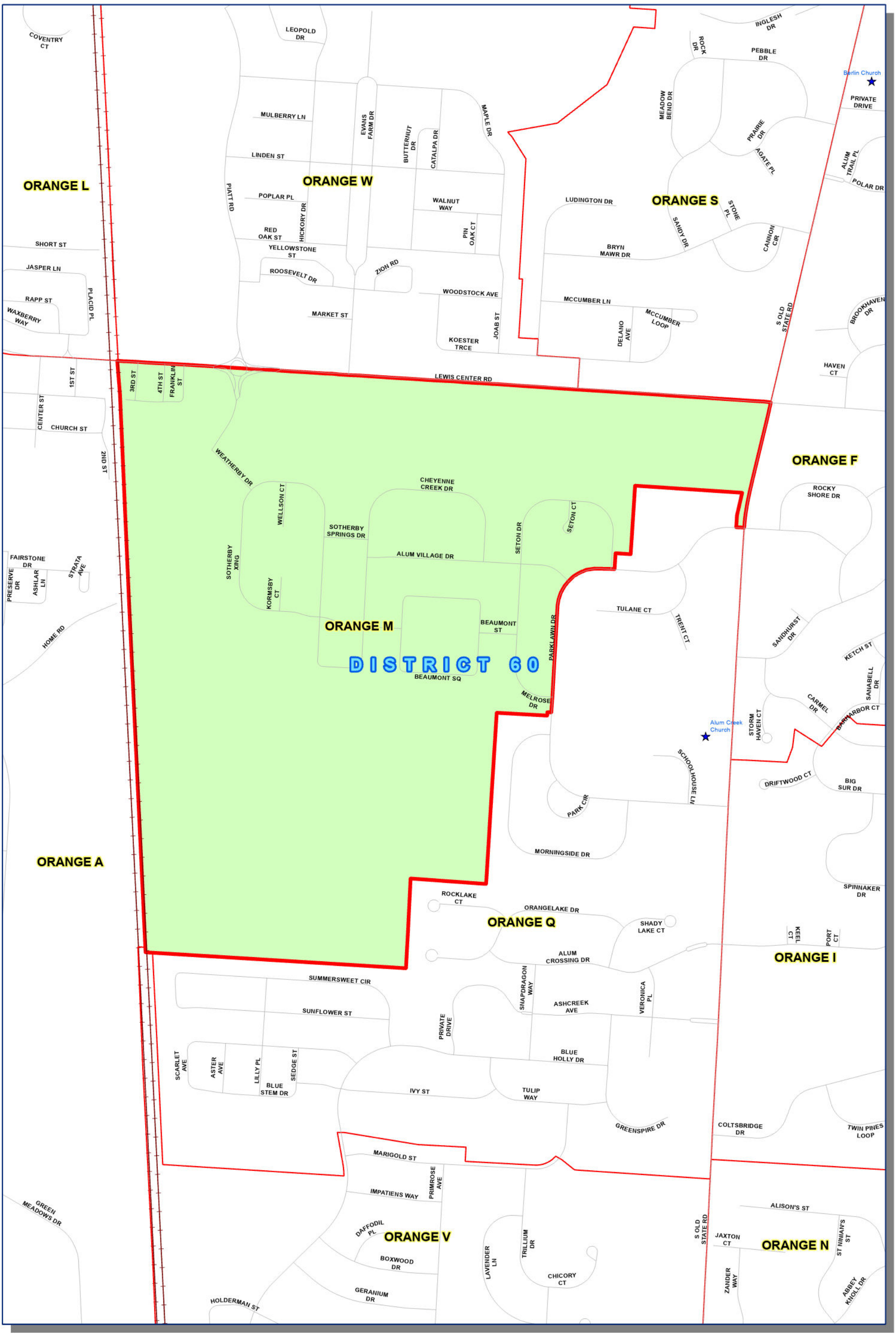

Polling Place:
Berlin Church
5175 S OLD STATE RD

0 435 870 Feet

The Precinct and Polling Places information has been provided by Delaware County Board of Elections and is updated as of September 2026. Please contact the Board of Elections at 740-833-2080 for the latest updates.

Prepared by: Delaware County Auditor's GIS Office
September 2026

PRECINCT BOUNDARY MAP

ORANGE N

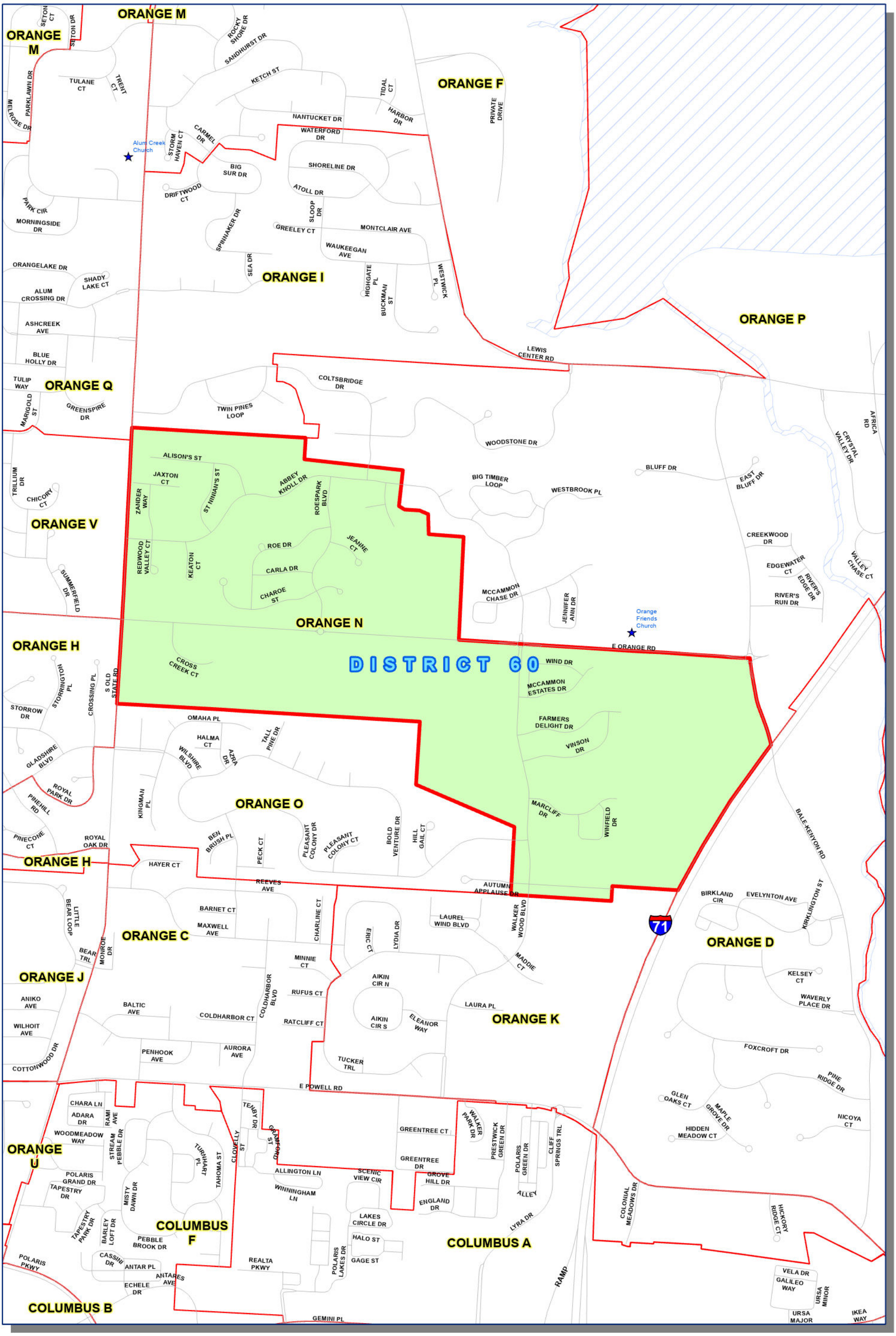

Polling Place:

Orange Friends Church

3467 E ORANGE RD

0 650 1,300 Feet

The Precinct and Polling Places information has been provided by Delaware County Board of Elections and is updated as of September 2026. Please contact the Board of Elections at 740-833-2080 for the latest updates.

Prepared by: Delaware County Auditor's GIS Office
September 2026

PRECINCT BOUNDARY MAP

ORANGE O

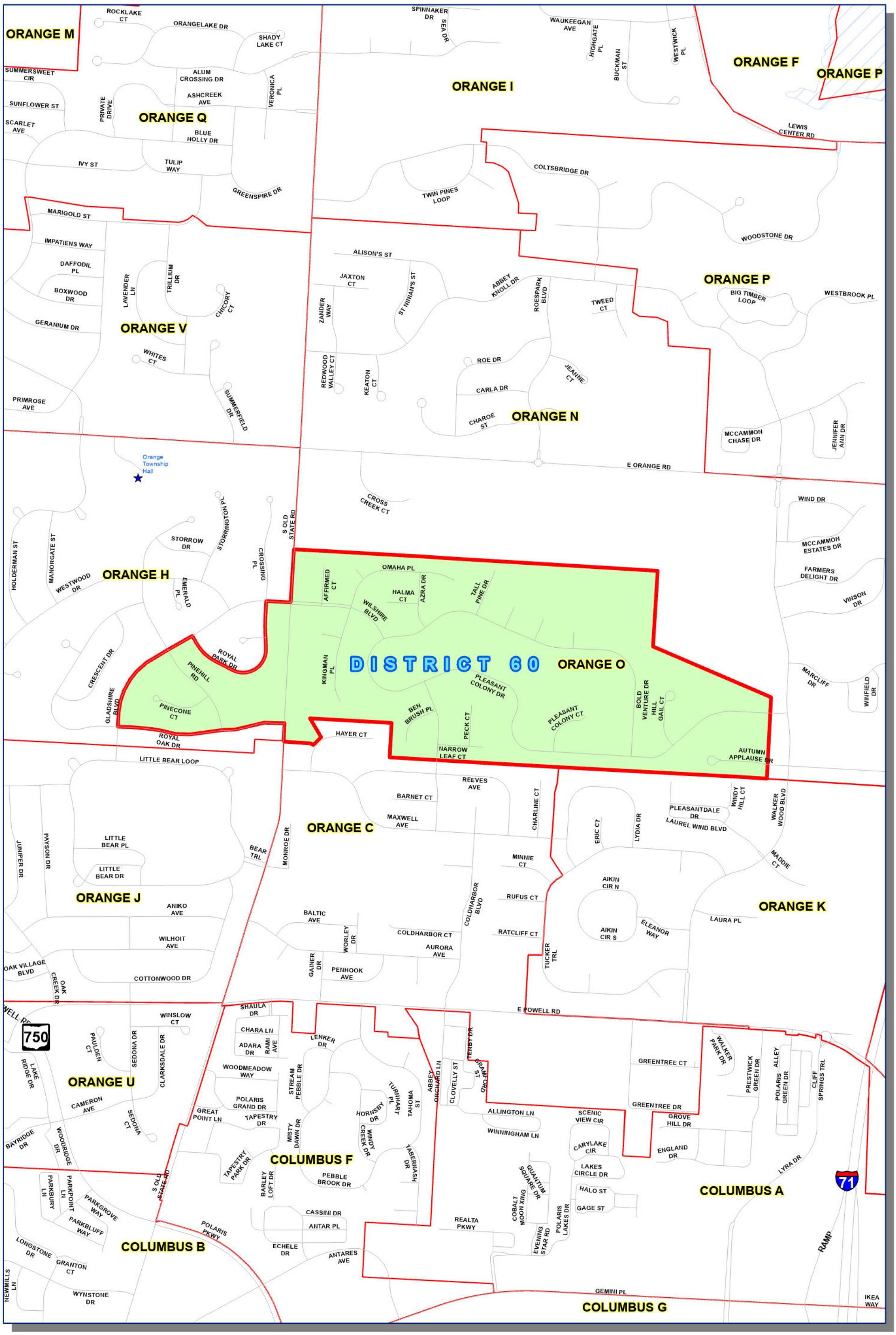

Polling Place:

Orange Friends Church

3467 E ORANGE RD

0 550 1,100 Feet

The Precinct and Polling Places information has been provided by Delaware County Board of Elections and is updated as of September 2026. Please contact the Board of Elections at 740-833-2080 for the latest updates.

Prepared by: Delaware County Auditor's GIS Office
September 2026

PRECINCT BOUNDARY MAP

ORANGE P

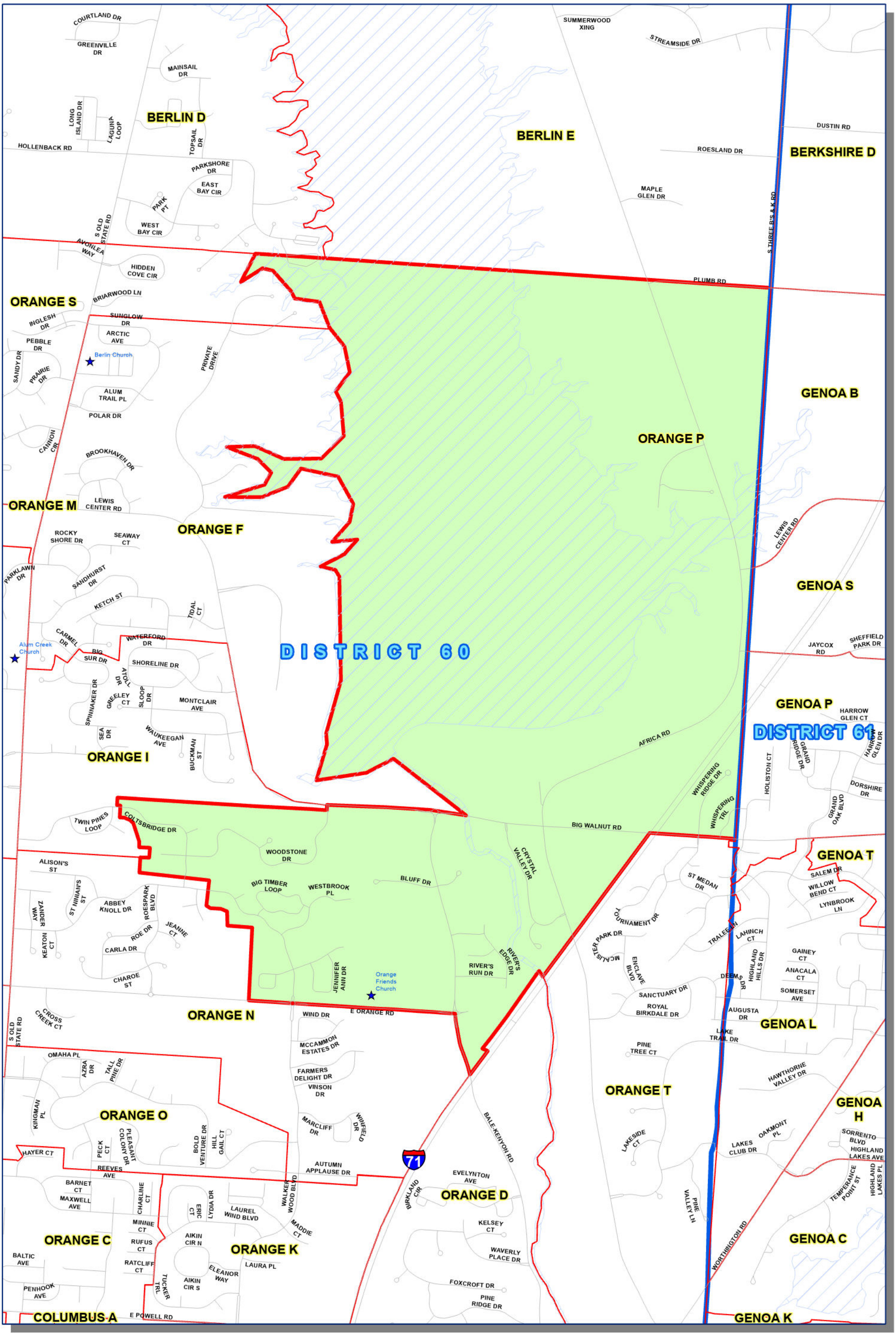

Polling Place:

Orange Friends Church

3467 E ORANGE RD

0 900 1,800 Feet

The Precinct and Polling Places information has been provided by Delaware County Board of Elections and is updated as of September 2026. Please contact the Board of Elections at 740-833-2080 for the latest updates.

Prepared by: Delaware County Auditor's GIS Office
September 2026

PRECINCT BOUNDARY MAP

ORANGE Q

Polling Place:

Alum Creek Church

6256 S OLD STATE RD

The Precinct and Polling Places information has been provided by Delaware County Board of Elections and is updated as of September 2026. Please contact the Board of Elections at 740-833-2080 for the latest updates.

Prepared by: Delaware County Auditor's GIS Office
September 2026

PRECINCT BOUNDARY MAP

ORANGE R

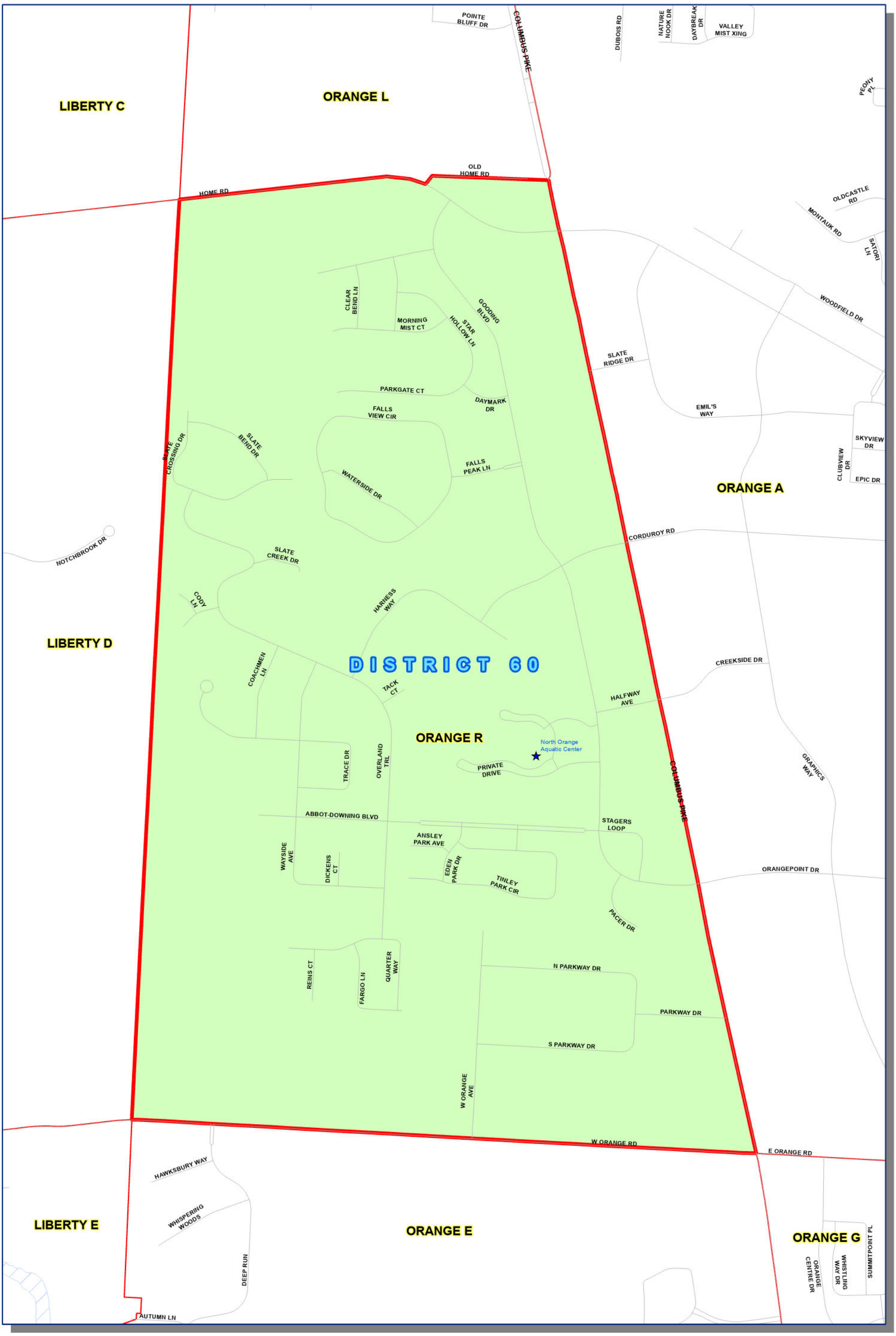

Polling Place:

North Orange Aquatic Center

7560 GOODING BLVD

0 400 800 Feet

The Precinct and Polling Places information has been provided by Delaware County Board of Elections and is updated as of September 2026. Please contact the Board of Elections at 740-833-2080 for the latest updates.

Prepared by: Delaware County Auditor's GIS Office
September 2026

PRECINCT BOUNDARY MAP

ORANGE S

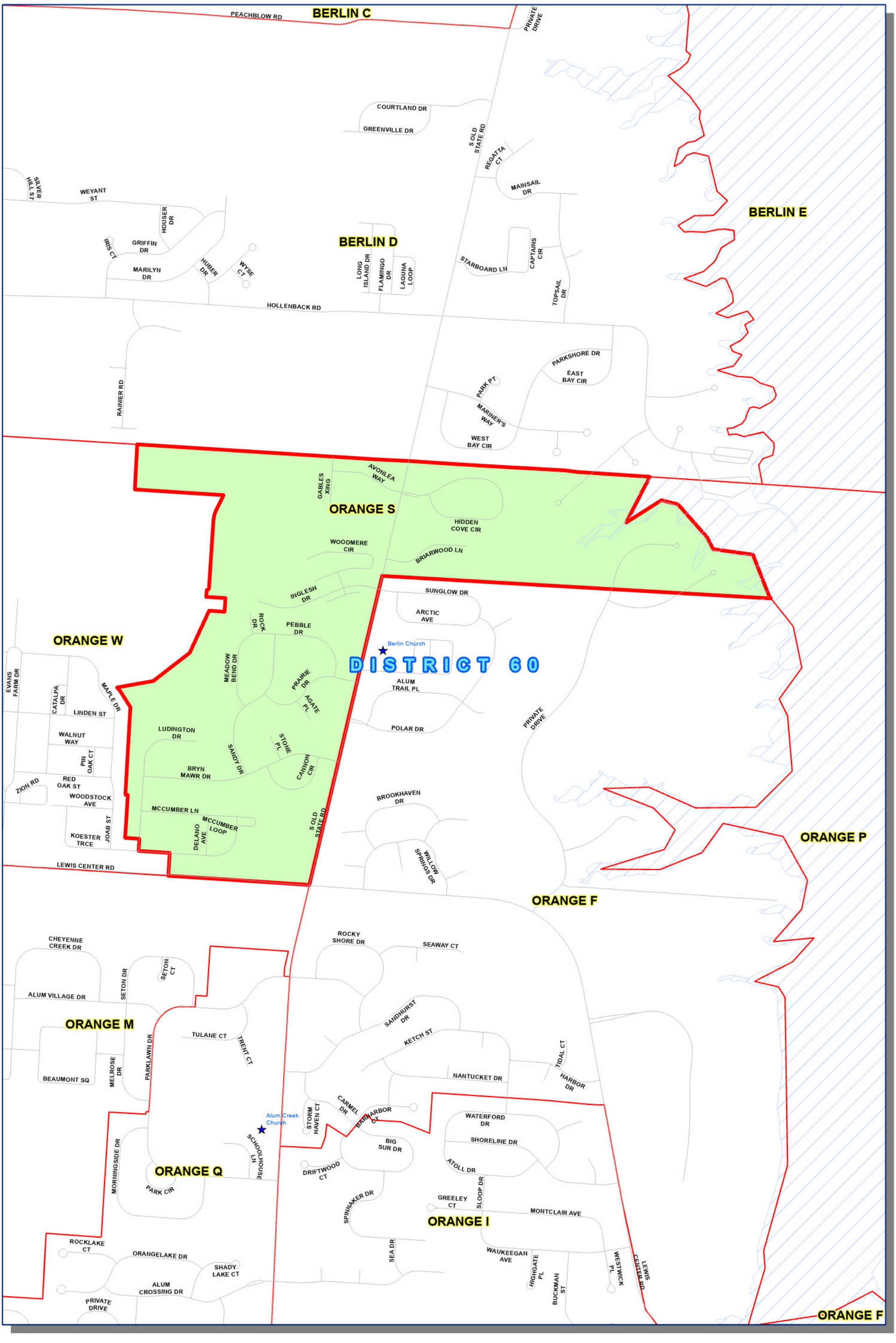

Polling Place:

Lewis Center UMC

1081 LEWIS CENTER RD

0 550 1,100 Feet

The Precinct and Polling Places information has been provided by Delaware County Board of Elections and is updated as of September 2026. Please contact the Board of Elections at 740-833-2080 for the latest updates.

Prepared by: Delaware County Auditor's GIS Office
September 2026

PRECINCT BOUNDARY MAP

ORANGE T

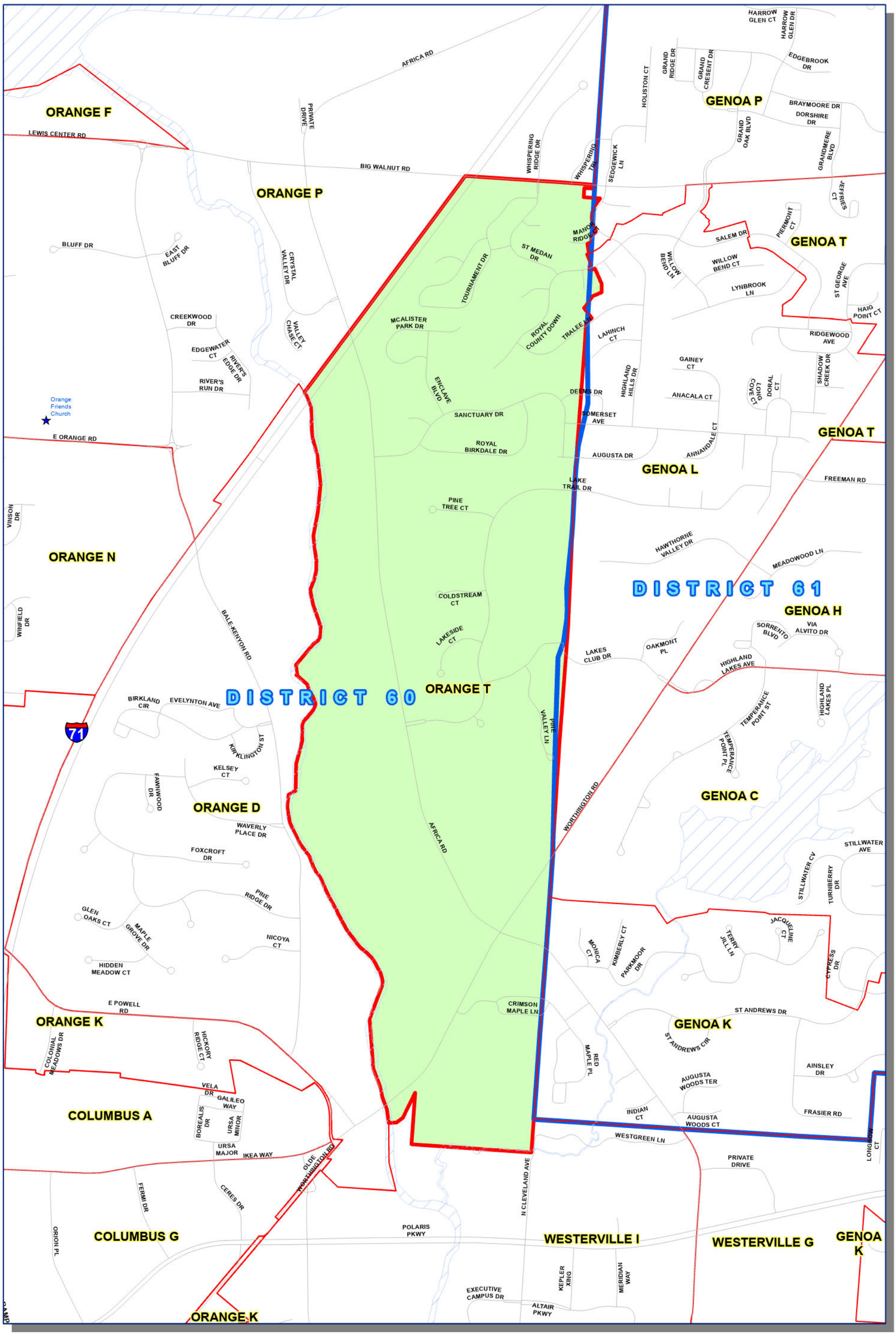

Polling Place:

Orange Friends Church

3467 E ORANGE RD

0 600 1,200 Feet

The Precinct and Polling Places information has been provided by Delaware County Board of Elections and is updated as of September 2026. Please contact the Board of Elections at 740-833-2080 for the latest updates.

Prepared by: Delaware County Auditor's GIS Office
September 2026

PRECINCT BOUNDARY MAP

ORANGE U

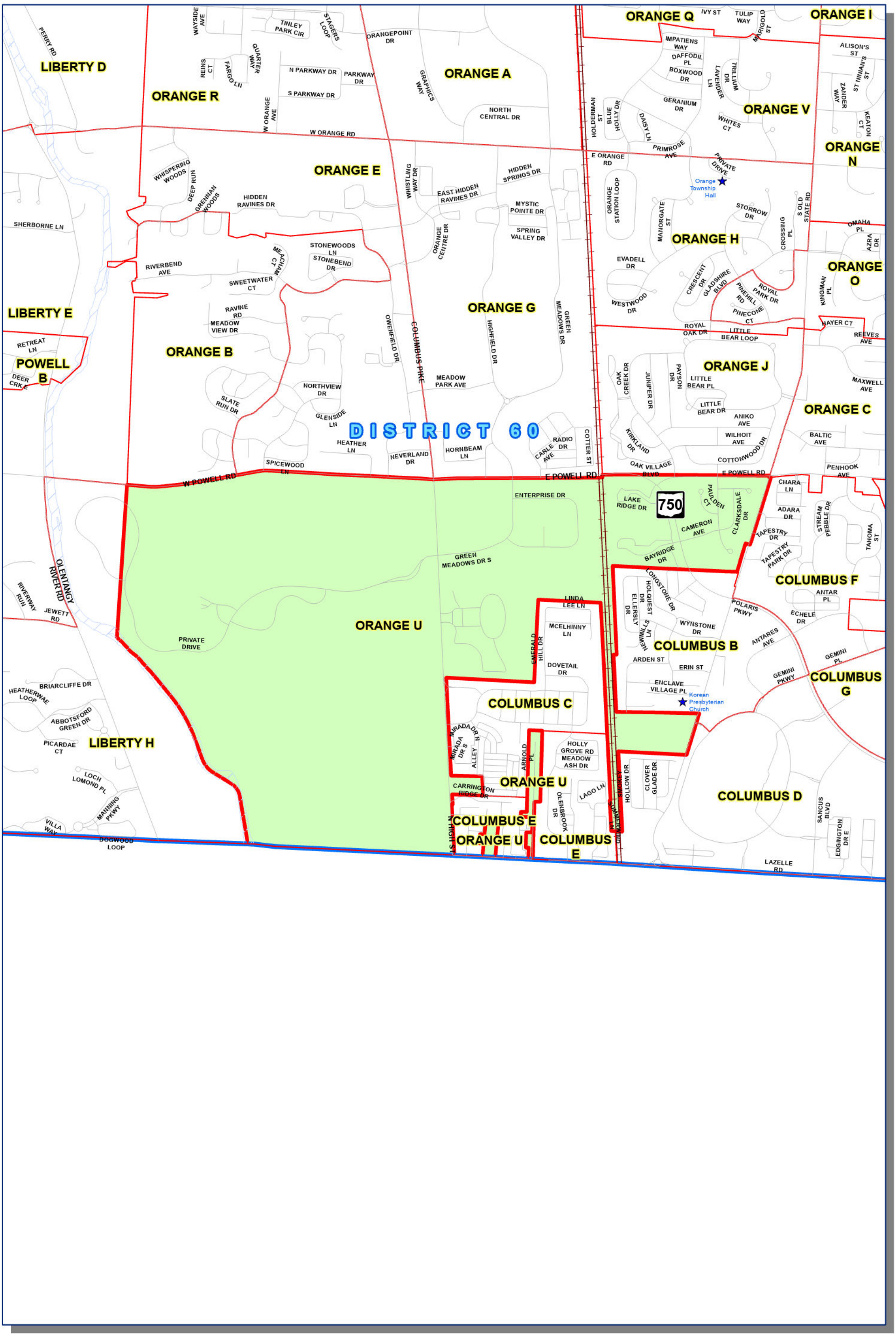

Polling Place:

Orange Township Hall

1680 E ORANGE RD

0 950 1,900 Feet

The Precinct and Polling Places information has been provided by Delaware County Board of Elections and is updated as of September 2026. Please contact the Board of Elections at 740-833-2080 for the latest updates.

Prepared by: Delaware County Auditor's GIS Office
September 2026

PRECINCT BOUNDARY MAP

ORANGE V

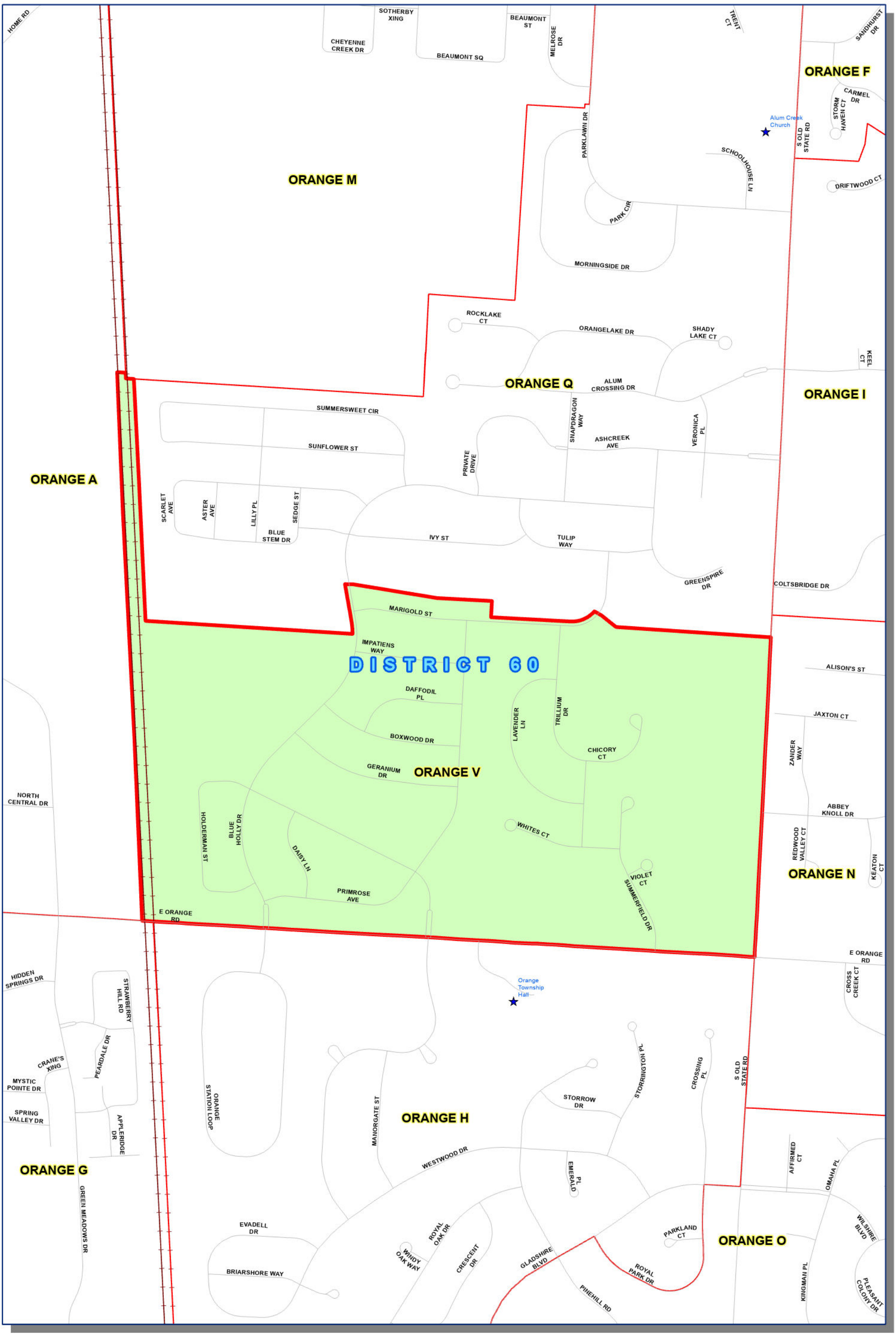

Polling Place:

Alum Creek Church

6256 S OLD STATE RD

The Precinct and Polling Places information has been provided by Delaware County Board of Elections and is updated as of September 2026. Please contact the Board of Elections at 740-833-2080 for the latest updates.

Prepared by: Delaware County Auditor's GIS Office
September 2026

PRECINCT BOUNDARY MAP

ORANGE W

Polling Place:
Lewis Center UMC
1081 LEWIS CENTER RD

0 375 750 Feet

The Precinct and Polling Places information has been provided by Delaware County Board of Elections and is updated as of September 2026. Please contact the Board of Elections at 740-833-2080 for the latest updates.

Prepared by: Delaware County Auditor's GIS Office
September 2026

PRECINCT BOUNDARY MAP

OSTRANDER

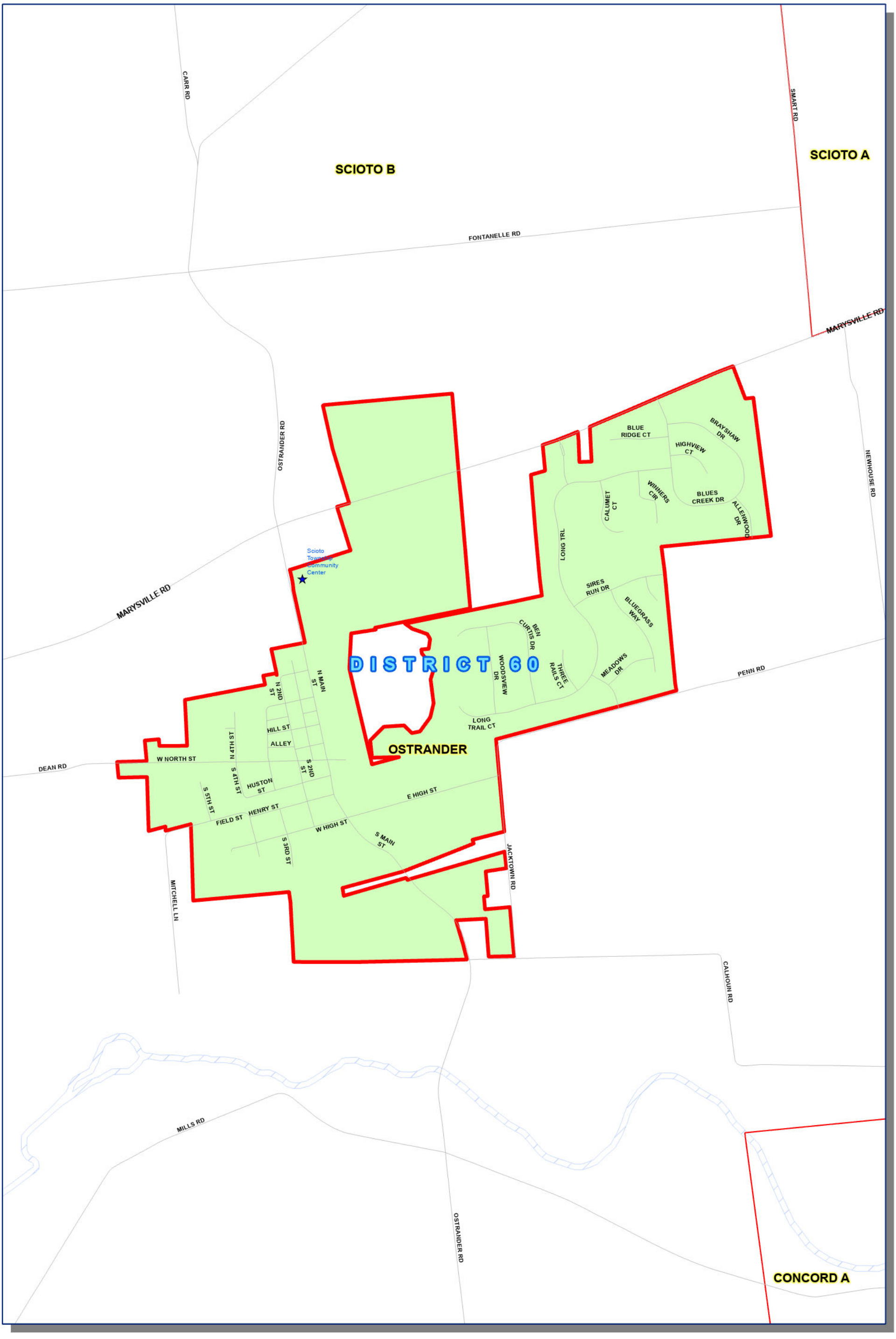

Polling Place:

Scioto Township Community Center

3737 OSTRANDER RD

0 600 1,200 Feet

The Precinct and Polling Places information has been provided by Delaware County Board of Elections and is updated as of September 2026. Please contact the Board of Elections at 740-833-2080 for the latest updates.

Prepared by: Delaware County Auditor's GIS Office
September 2026

PRECINCT BOUNDARY MAP

OXFORD

Polling Place:

Oxford Township Hall

5125 SHOEMAKER RD

0 2,150 4,300 Feet

The Precinct and Polling Places information has been provided by Delaware County Board of Elections and is updated as of September 2026. Please contact the Board of Elections at 740-833-2080 for the latest updates.

Prepared by: Delaware County Auditor's GIS Office
September 2026

PRECINCT BOUNDARY MAP

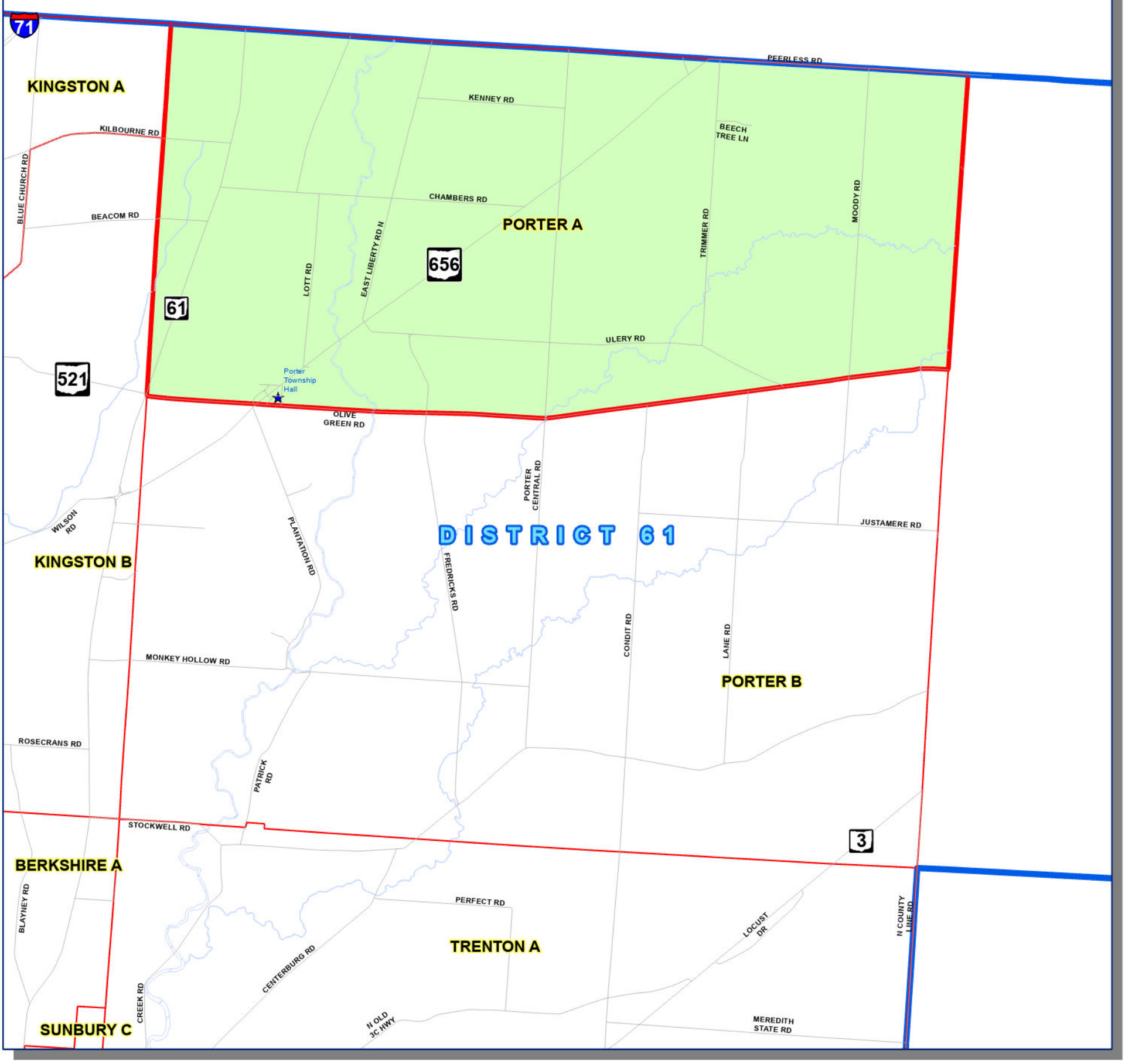

Polling Place:

Porter Township Hall

12826 MCKAY ST

0 2,100 4,200 Feet

The Precinct and Polling Places information has been provided by Delaware County Board of Elections and is updated as of September 2026. Please contact the Board of Elections at 740-833-2080 for the latest updates.

Prepared by: Delaware County Auditor's GIS Office
September 2026

PRECINCT BOUNDARY MAP

PORTER B

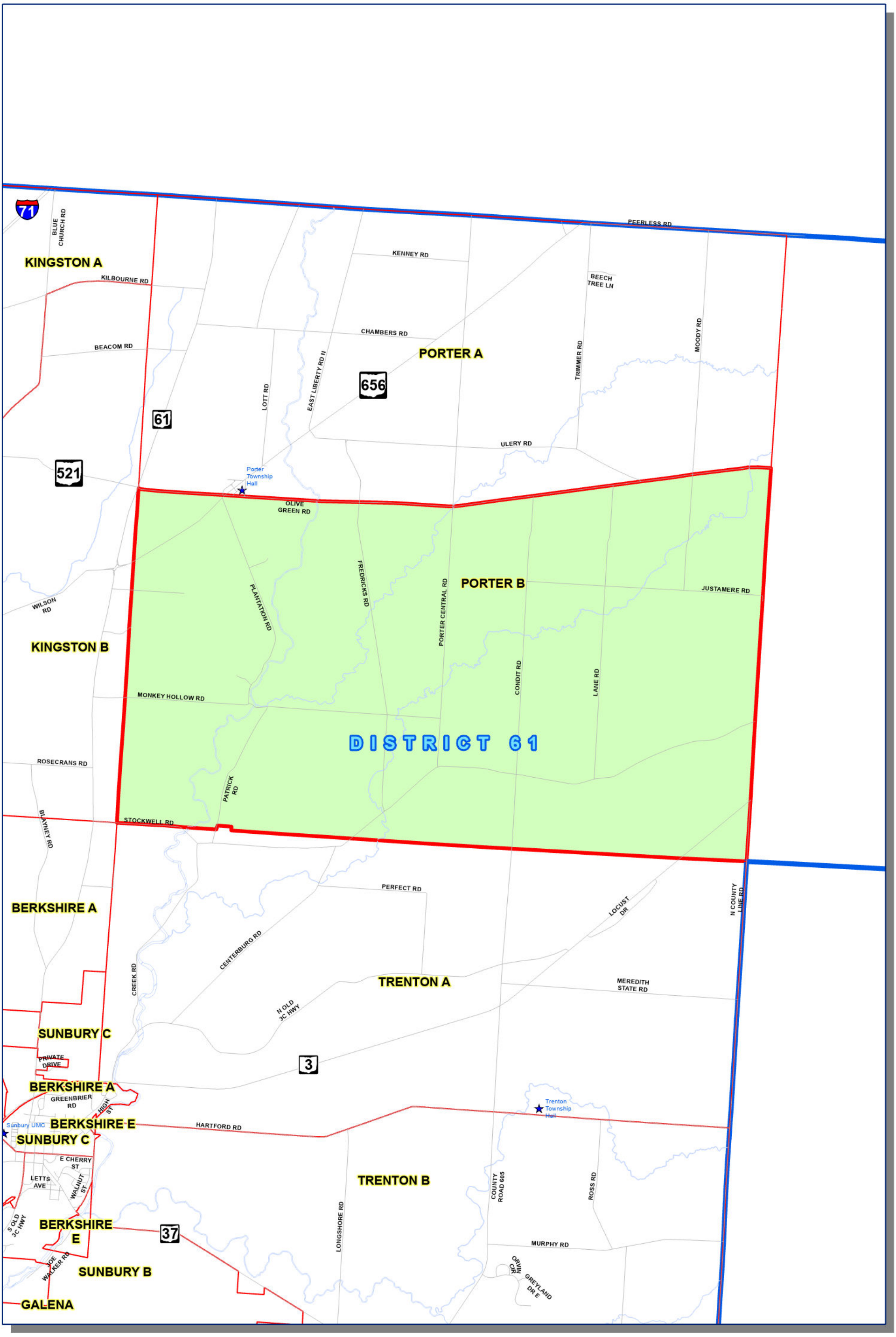

Polling Place:

Porter Township Hall

12826 MCKAY ST

0 2,100 4,200 Feet

The Precinct and Polling Places information has been provided by Delaware County Board of Elections and is updated as of September 2026. Please contact the Board of Elections at 740-833-2080 for the latest updates.

Prepared by: Delaware County Auditor's GIS Office
September 2026

PRECINCT BOUNDARY MAP

POWELL A

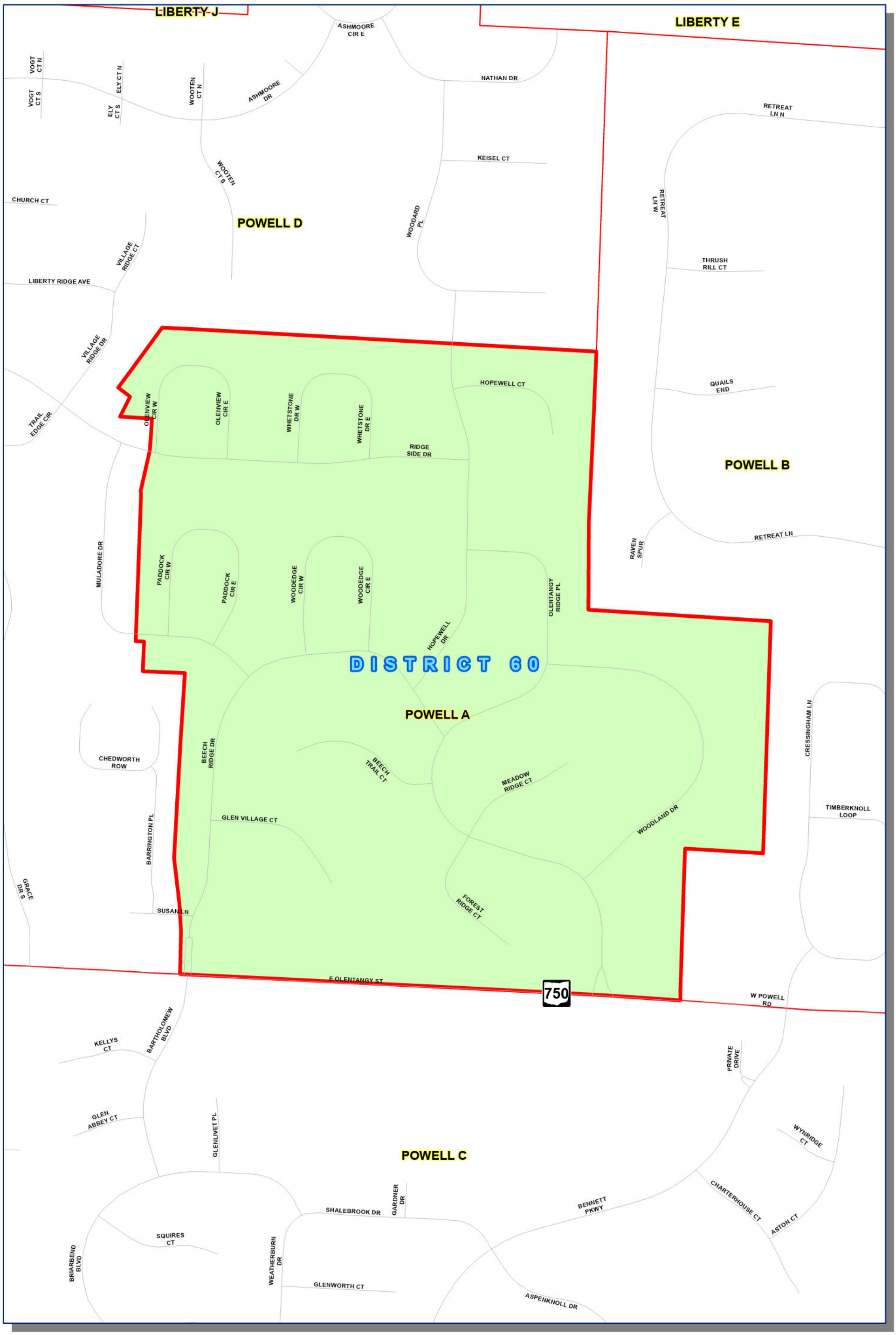

Polling Place:
Powell UMC
825 E OLENTANGY ST

0 225 450 Feet

The Precinct and Polling Places information has been provided by Delaware County Board of Elections and is updated as of September 2026. Please contact the Board of Elections at 740-833-2080 for the latest updates.

Prepared by: Delaware County Auditor's GIS Office
September 2026

PRECINCT BOUNDARY MAP

POWELL B

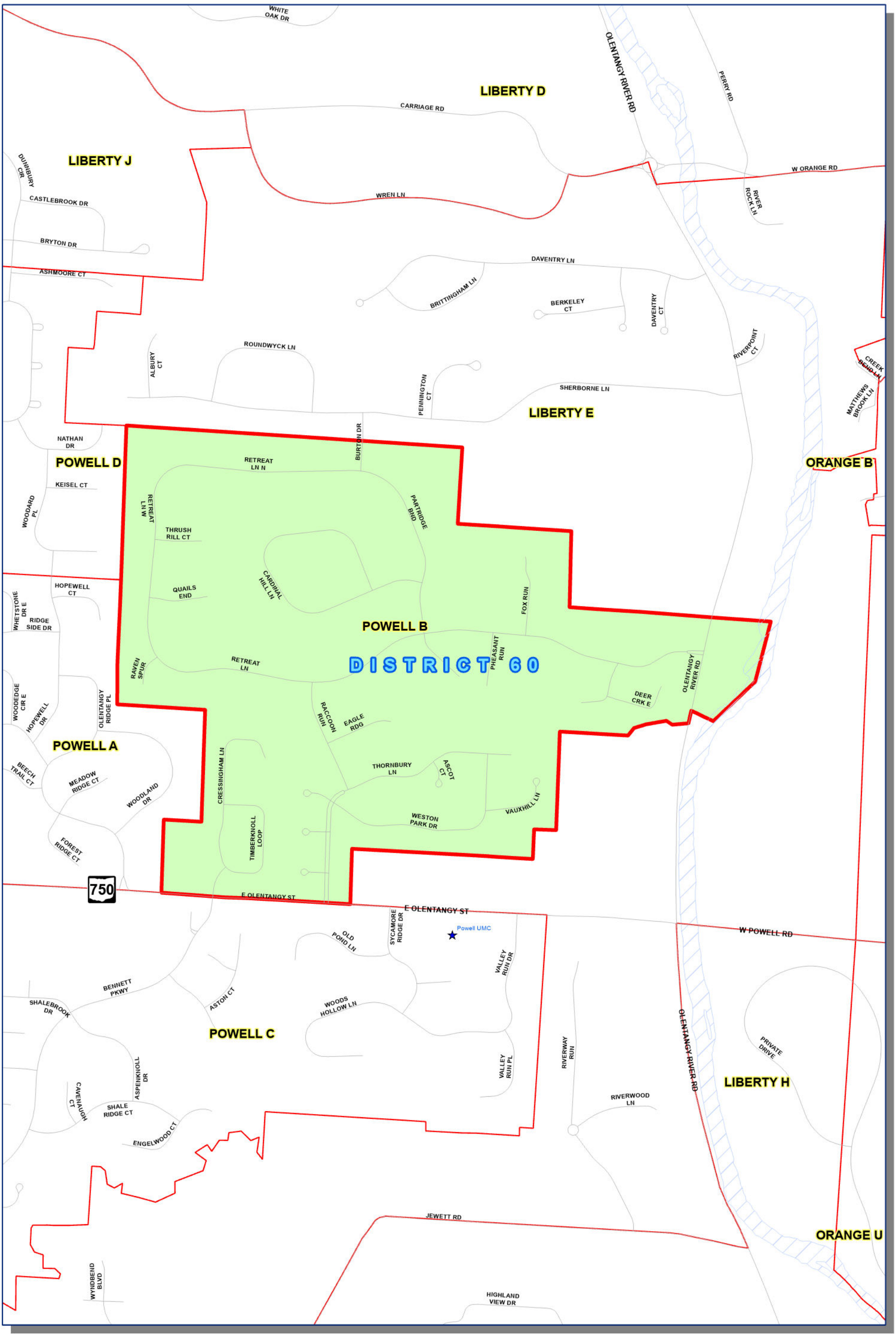

Polling Place:
Powell UMC
825 E OLENTANGY ST

0 465 930 Feet

The Precinct and Polling Places information has been provided by Delaware County Board of Elections and is updated as of September 2026. Please contact the Board of Elections at 740-833-2080 for the latest updates.

Prepared by: Delaware County Auditor's GIS Office
September 2026

PRECINCT BOUNDARY MAP

POWELL C

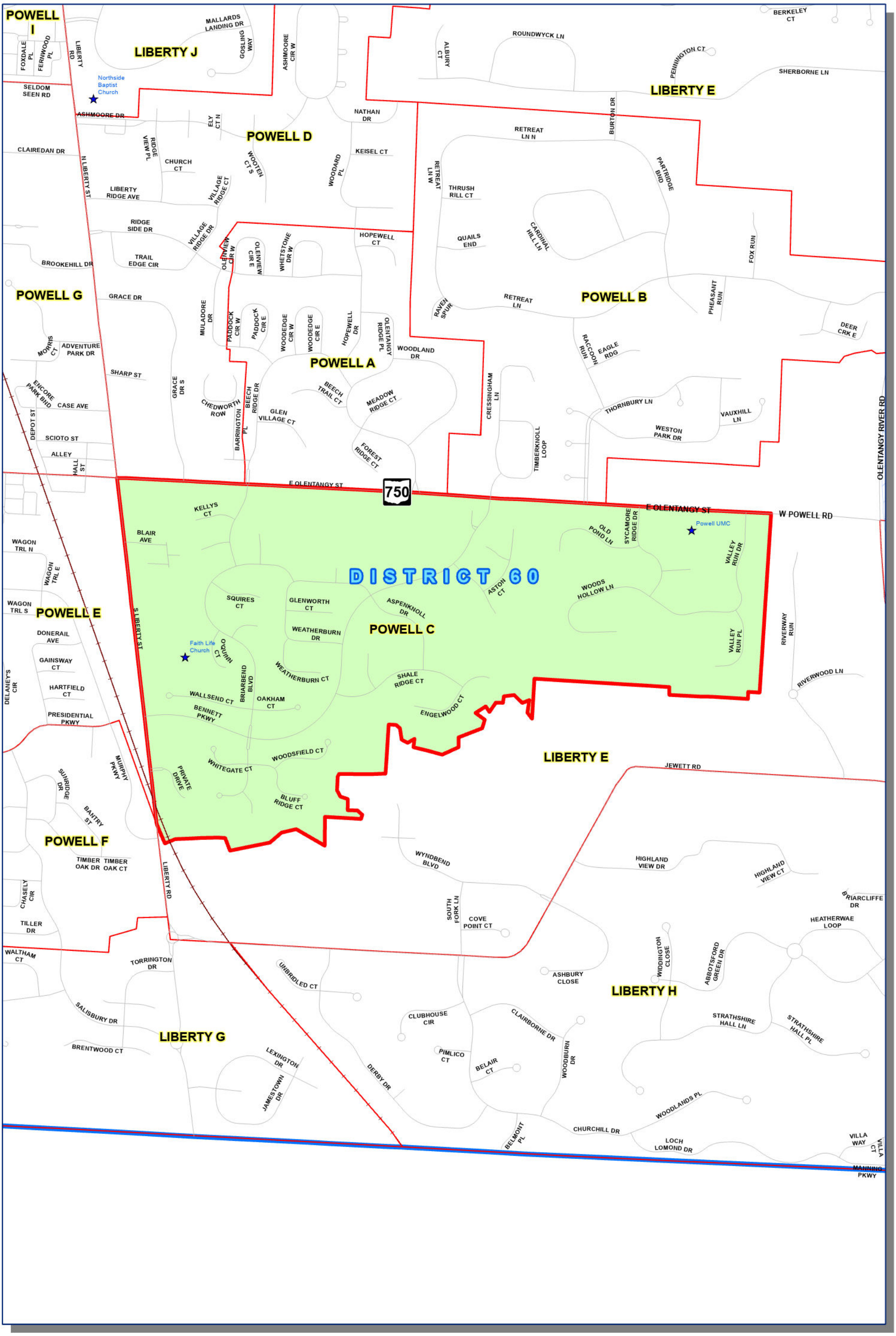

Polling Place:
Faith Life Church
284 S LIBERTY ST

0 500 1,000 Feet

The Precinct and Polling Places information has been provided by Delaware County Board of Elections and is updated as of September 2026. Please contact the Board of Elections at 740-833-2080 for the latest updates.

Prepared by: Delaware County Auditor's GIS Office
September 2026

PRECINCT BOUNDARY MAP

POWELL D

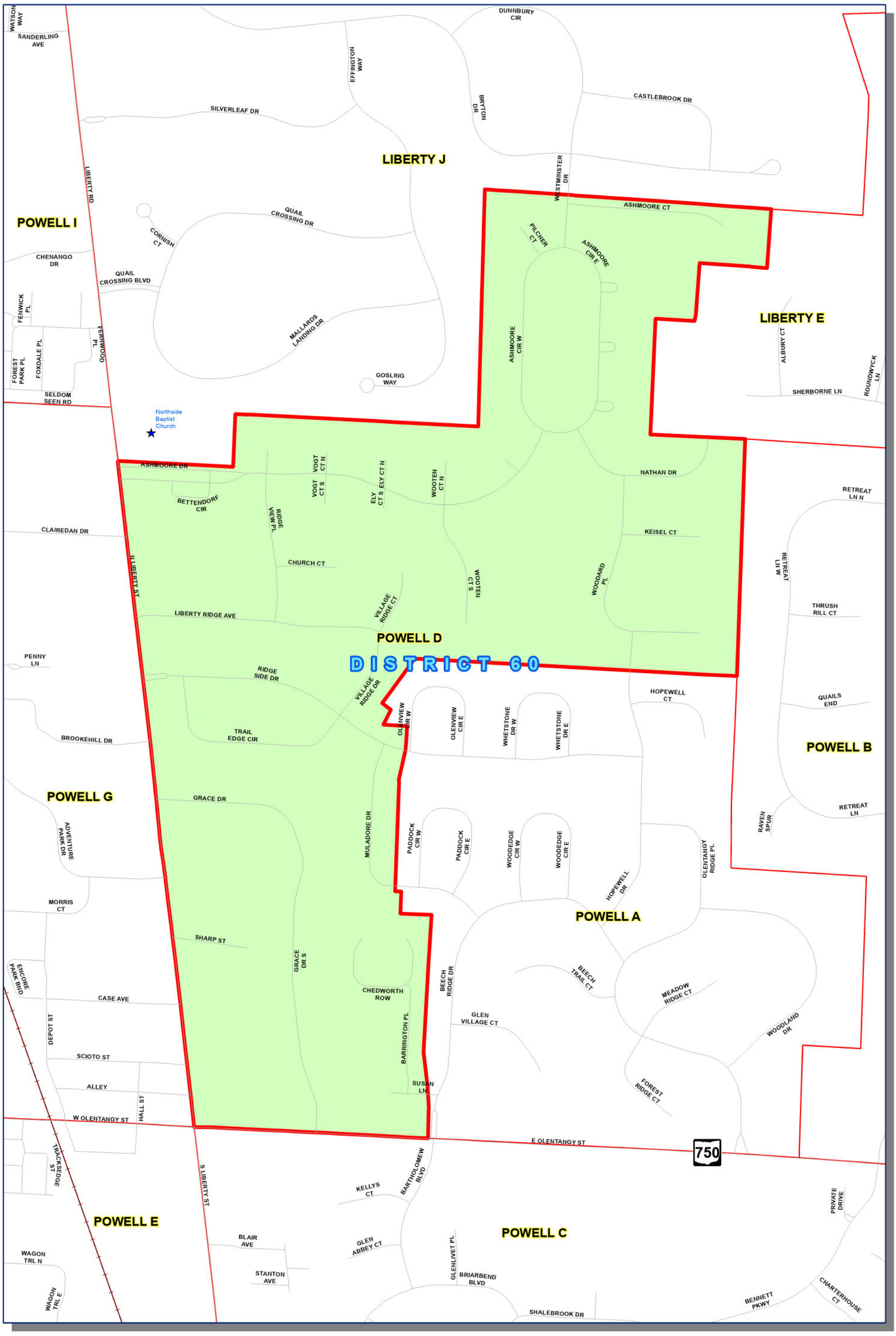

Polling Place:

Northside Baptist Church

8901 LIBERTY RD

0 300 600 Feet

The Precinct and Polling Places information has been provided by Delaware County Board of Elections and is updated as of September 2026. Please contact the Board of Elections at 740-833-2080 for the latest updates.

Prepared by: Delaware County Auditor's GIS Office
September 2026

PRECINCT BOUNDARY MAP

POWELL E

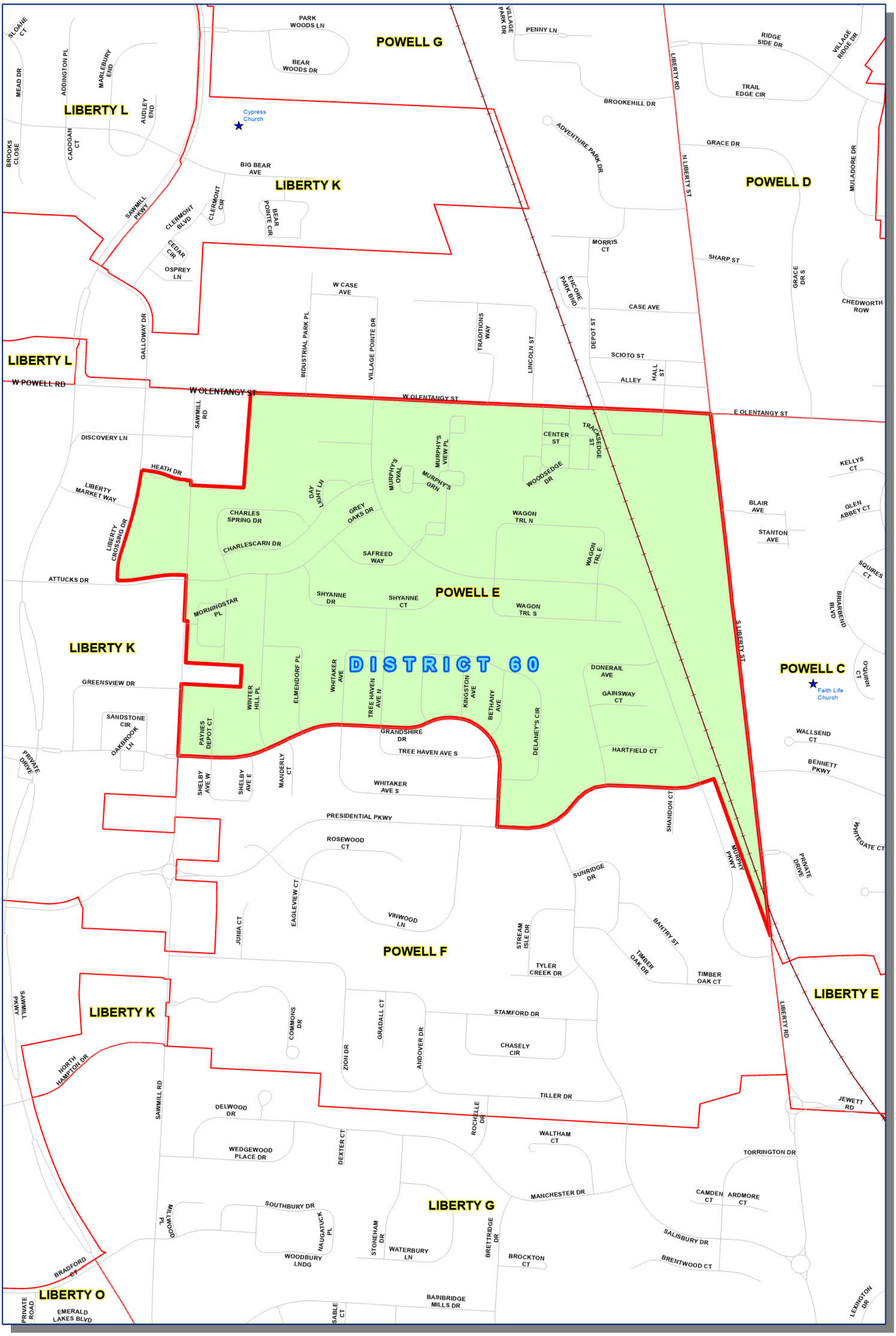

Polling Place:
Faith Life Church
284 S LIBERTY ST

0 370 740 Feet

The Precinct and Polling Places information has been provided by Delaware County Board of Elections and is updated as of September 2026. Please contact the Board of Elections at 740-833-2080 for the latest updates.

Prepared by: Delaware County Auditor's GIS Office
September 2026

PRECINCT BOUNDARY MAP

POWELL F

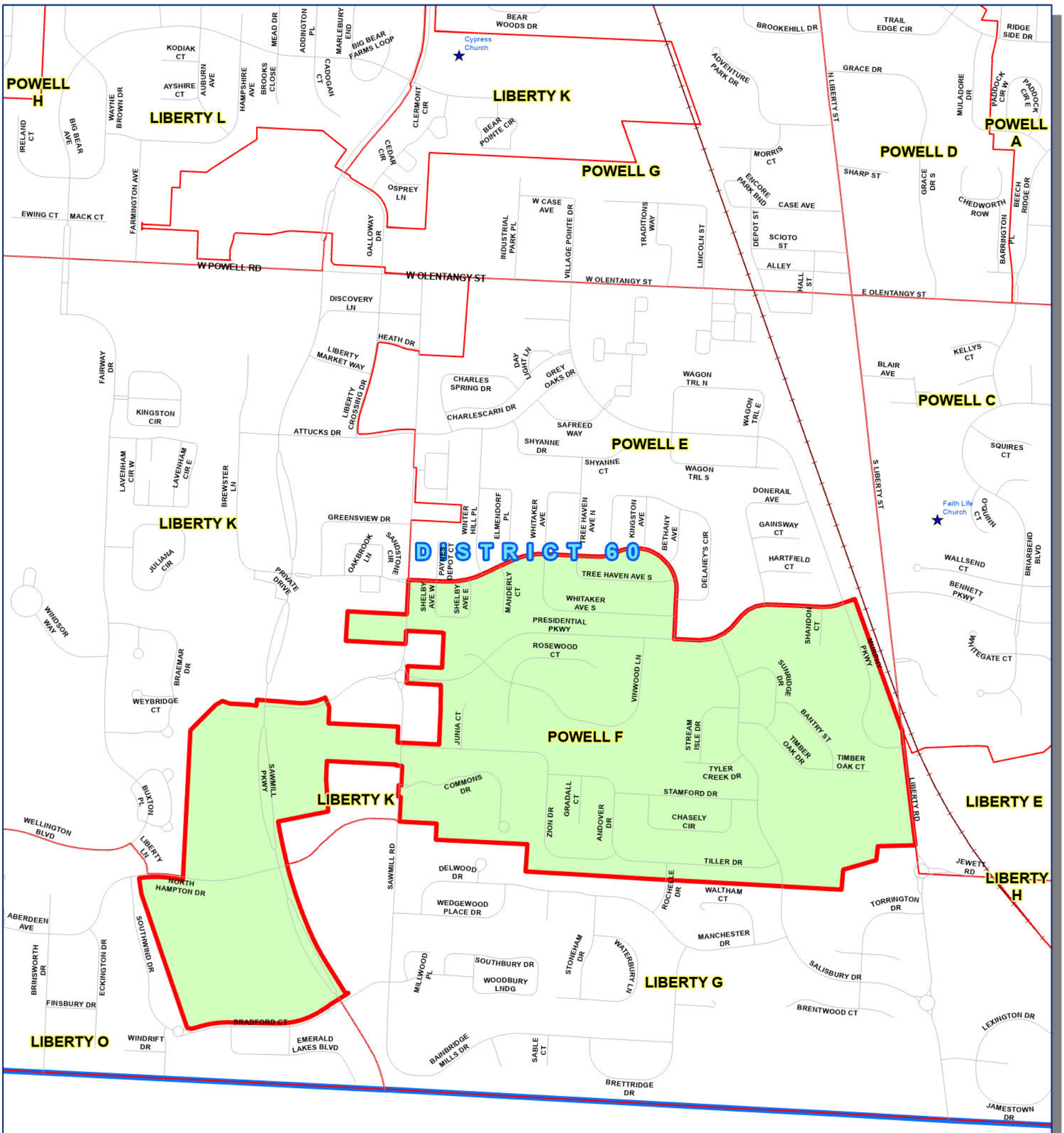

Polling Place:
Faith Life Church
284 S LIBERTY ST

0 500 1,000 Feet

The Precinct and Polling Places information has been provided by Delaware County Board of Elections and is updated as of September 2026. Please contact the Board of Elections at 740-833-2080 for the latest updates.

Prepared by: Delaware County Auditor's GIS Office
September 2026

PRECINCT BOUNDARY MAP

POWELL G

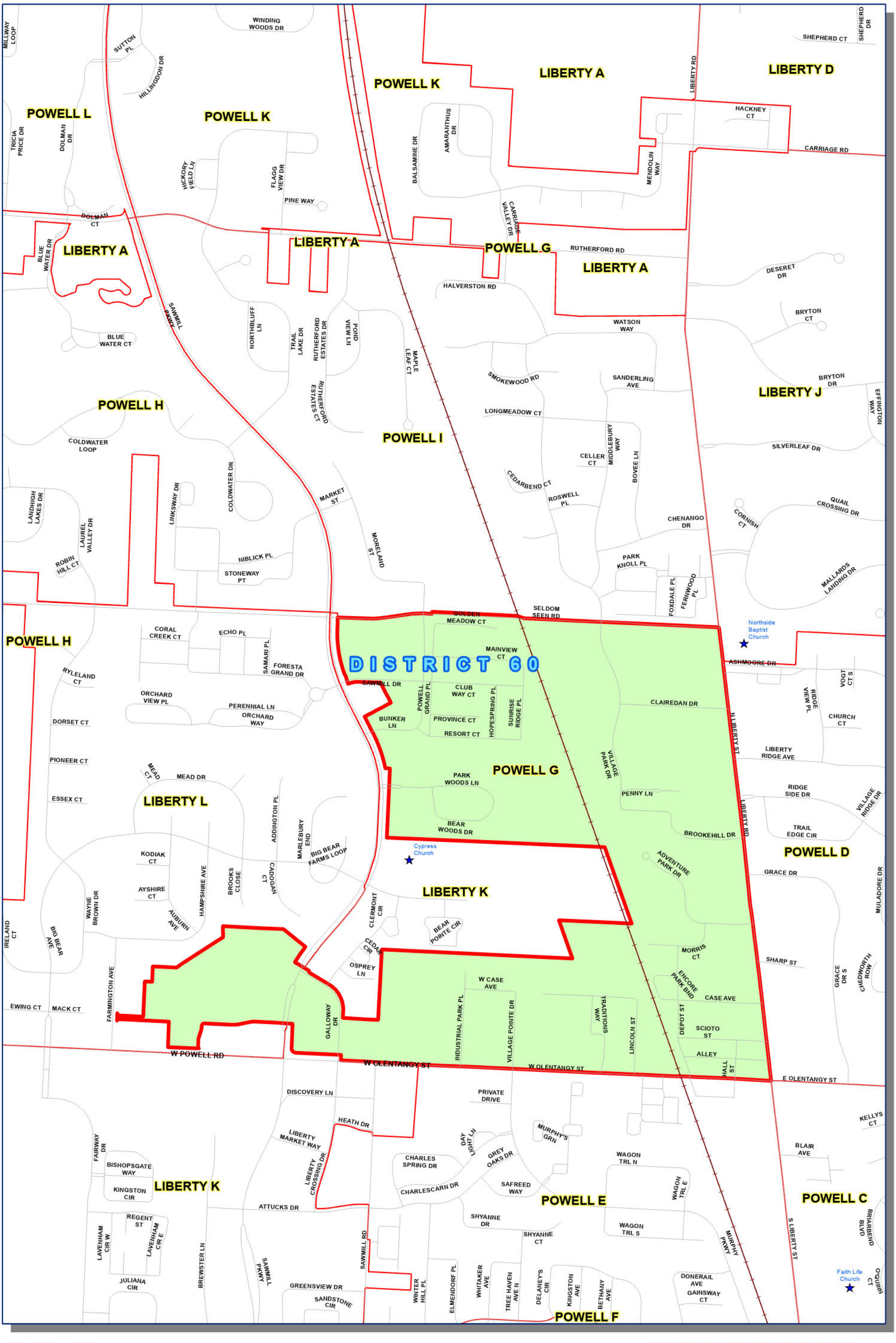

Polling Place:

Northside Baptist Church

8901 LIBERTY RD

0 480 960 Feet

The Precinct and Polling Places information has been provided by Delaware County Board of Elections and is updated as of September 2026. Please contact the Board of Elections at 740-833-2080 for the latest updates.

Prepared by: Delaware County Auditor's GIS Office
September 2026

PRECINCT BOUNDARY MAP

POWELL H

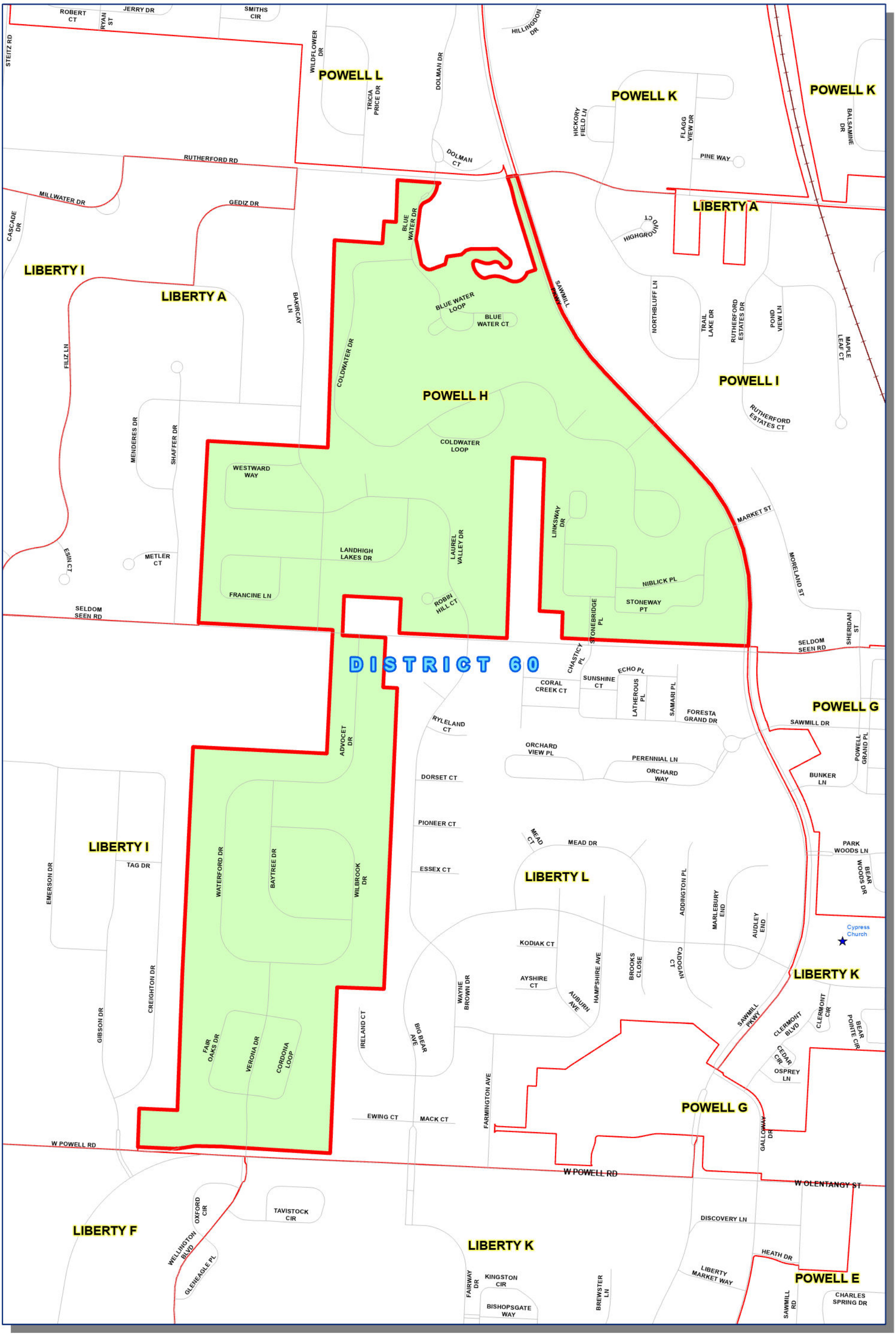

Polling Place:
Cypress Church
8794 BIG BEAR AVE

0 400 800 Feet

The Precinct and Polling Places information has been provided by Delaware County Board of Elections and is updated as of September 2026. Please contact the Board of Elections at 740-833-2080 for the latest updates.

Prepared by: Delaware County Auditor's GIS Office
September 2026

PRECINCT BOUNDARY MAP

POWELL I

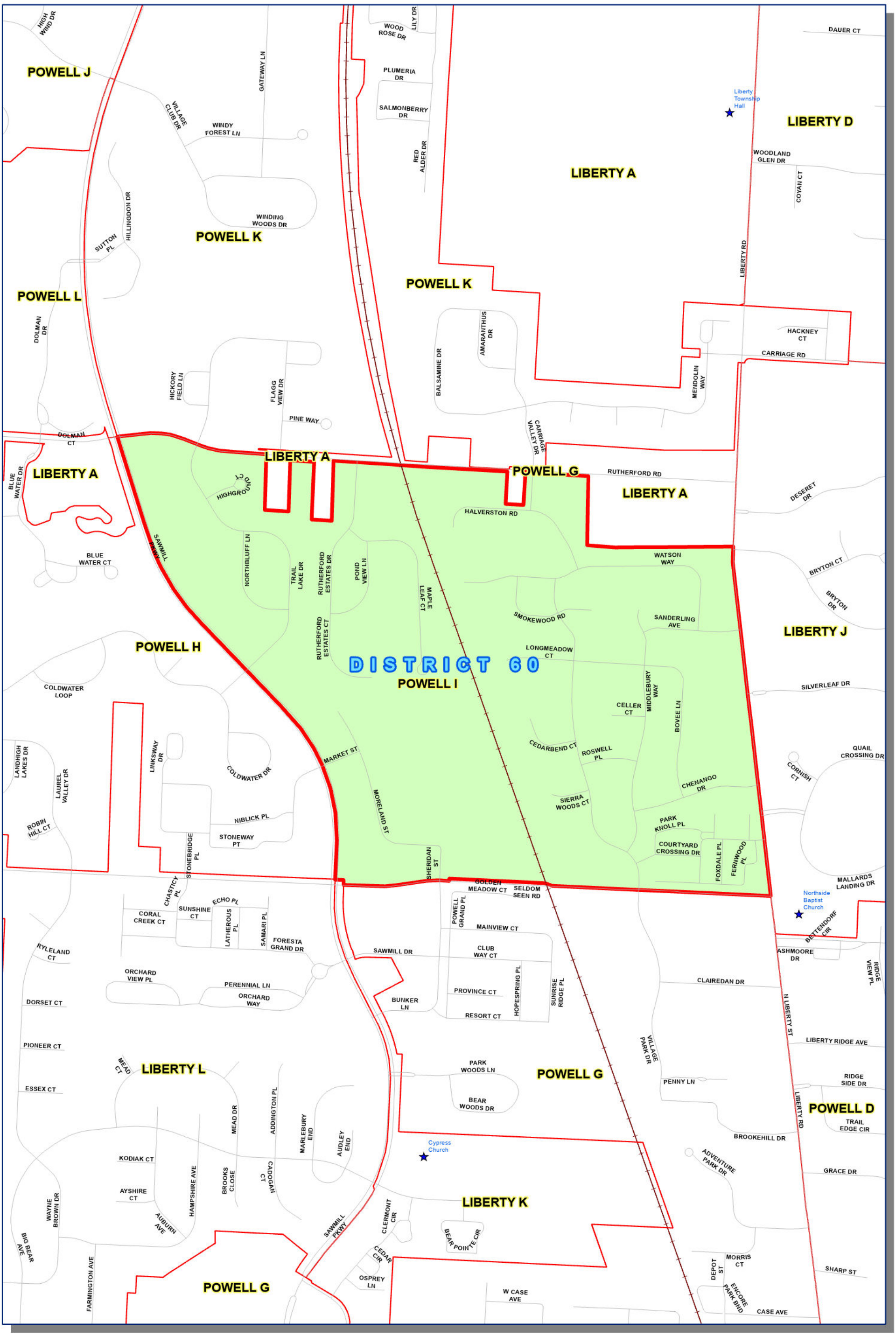

Polling Place:

Northside Baptist Church

8901 LIBERTY RD

0 425 850 Feet

The Precinct and Polling Places information has been provided by Delaware County Board of Elections and is updated as of September 2026. Please contact the Board of Elections at 740-833-2080 for the latest updates.

Prepared by: Delaware County Auditor's GIS Office
September 2026

PRECINCT BOUNDARY MAP

POWELL J

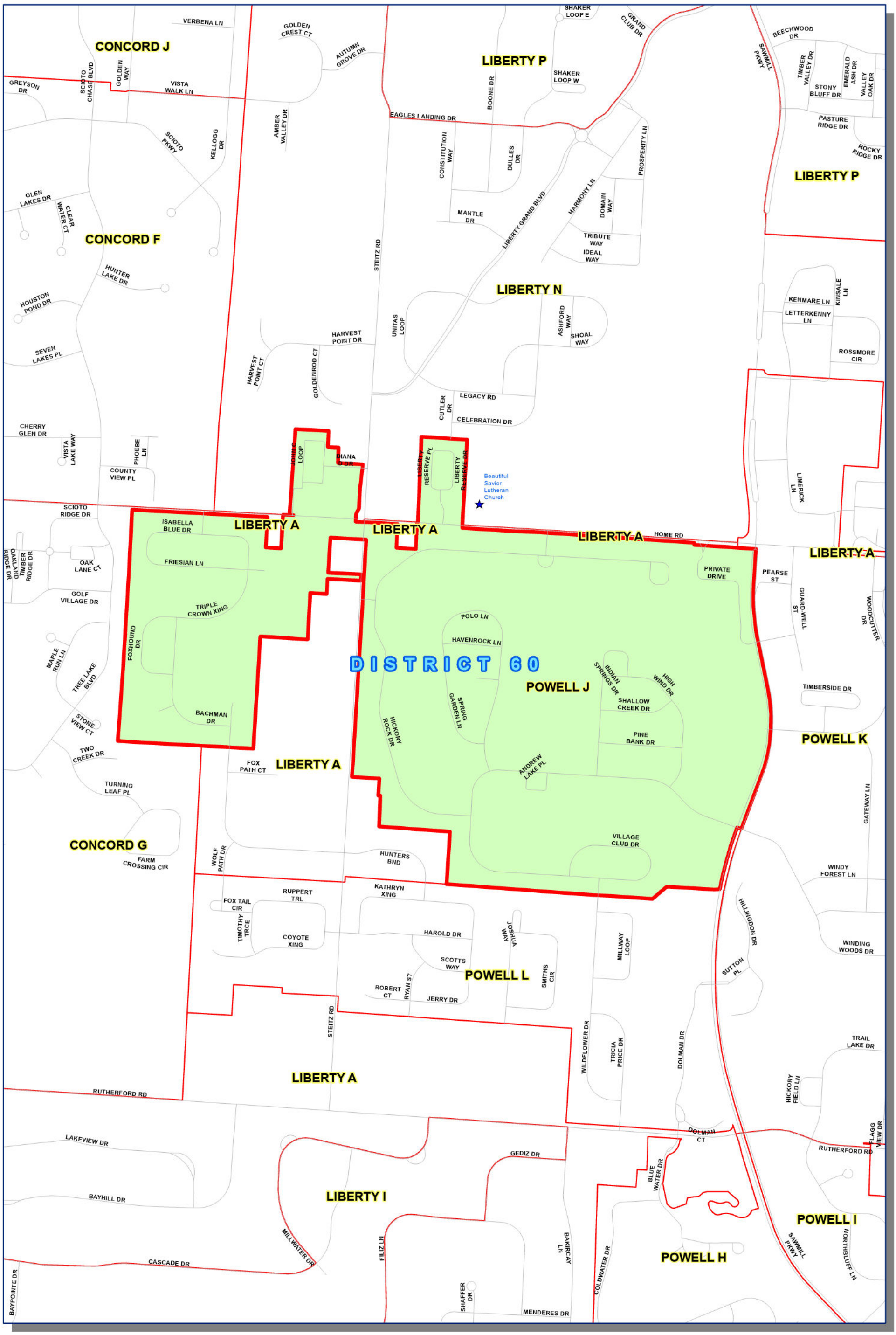

Polling Place:

Liberty Township Hall

7802 LIBERTY RD

0 500 1,000 Feet

The Precinct and Polling Places information has been provided by Delaware County Board of Elections and is updated as of September 2026. Please contact the Board of Elections at 740-833-2080 for the latest updates.

Prepared by: Delaware County Auditor's GIS Office
September 2026

PRECINCT BOUNDARY MAP

POWELL K

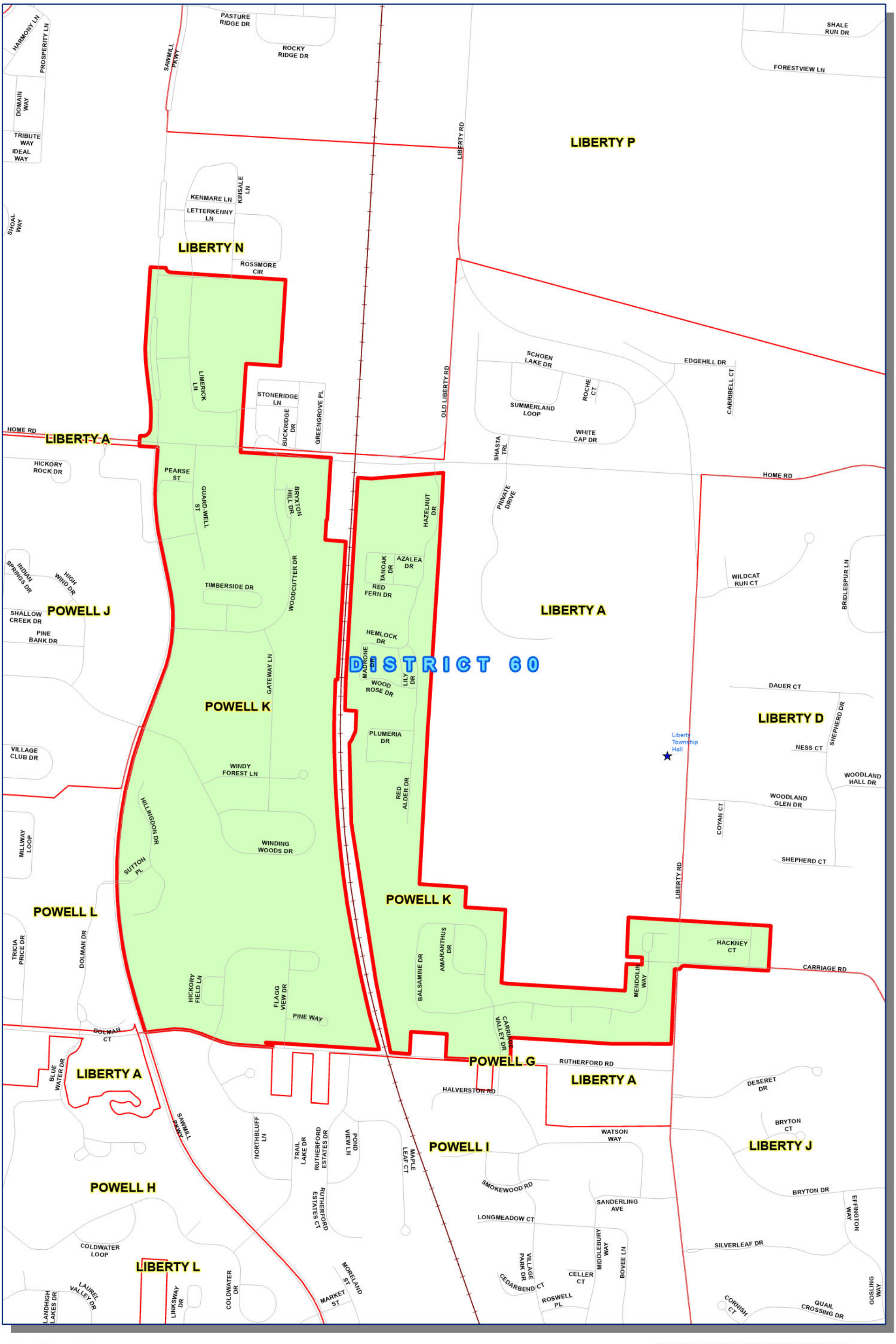

Polling Place:

Liberty Township Hall

7802 LIBERTY RD

0 500 1,000 Feet

The Precinct and Polling Places information has been provided by Delaware County Board of Elections and is updated as of September 2026. Please contact the Board of Elections at 740-833-2080 for the latest updates.

Prepared by: Delaware County Auditor's GIS Office
September 2026

PRECINCT BOUNDARY MAP

POWELL L

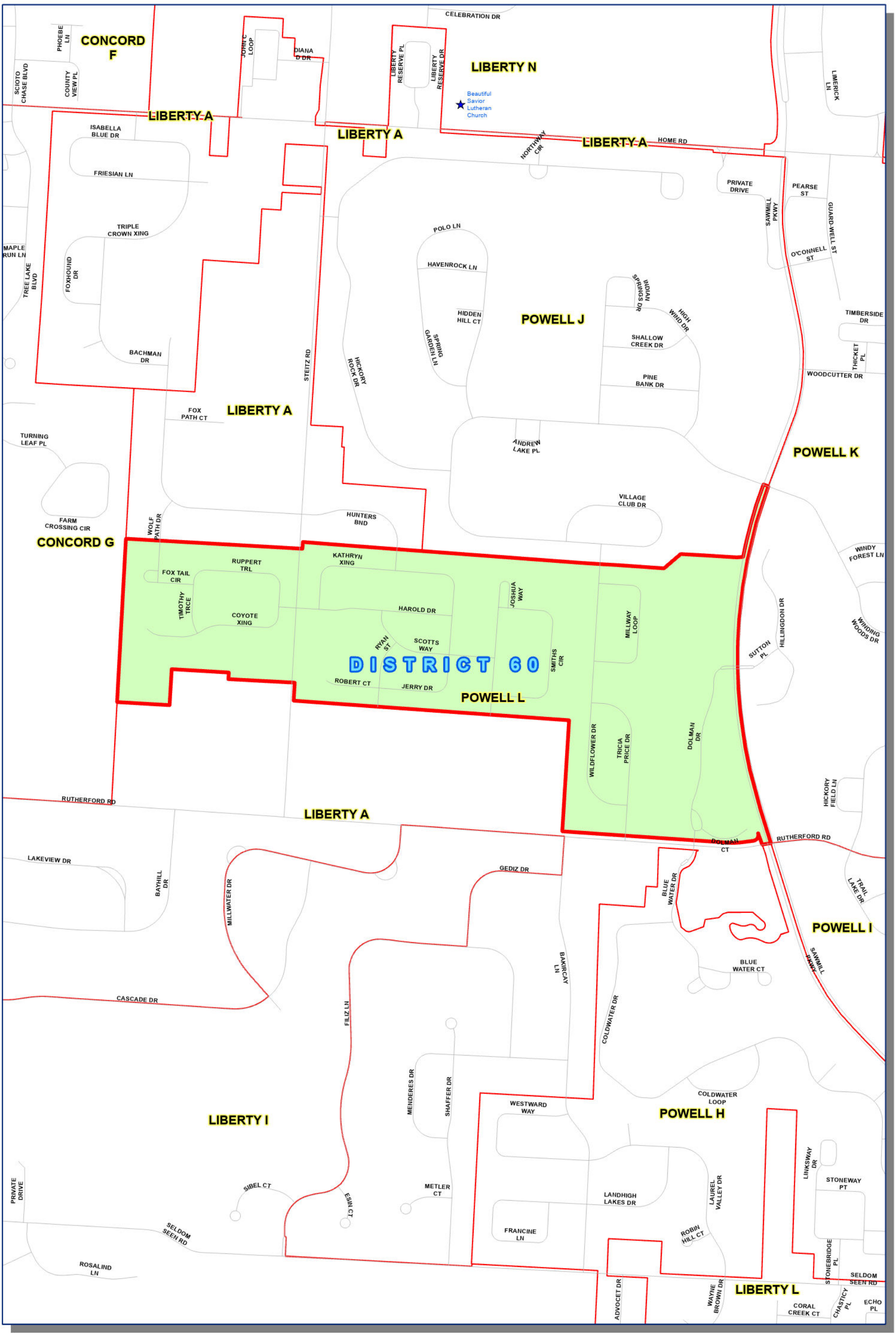

Polling Place:

Liberty Township Hall

7802 LIBERTY RD

0 425 850 Feet

The Precinct and Polling Places information has been provided by Delaware County Board of Elections and is updated as of September 2026. Please contact the Board of Elections at 740-833-2080 for the latest updates.

Prepared by: Delaware County Auditor's GIS Office
September 2026

PRECINCT BOUNDARY MAP

RADNOR

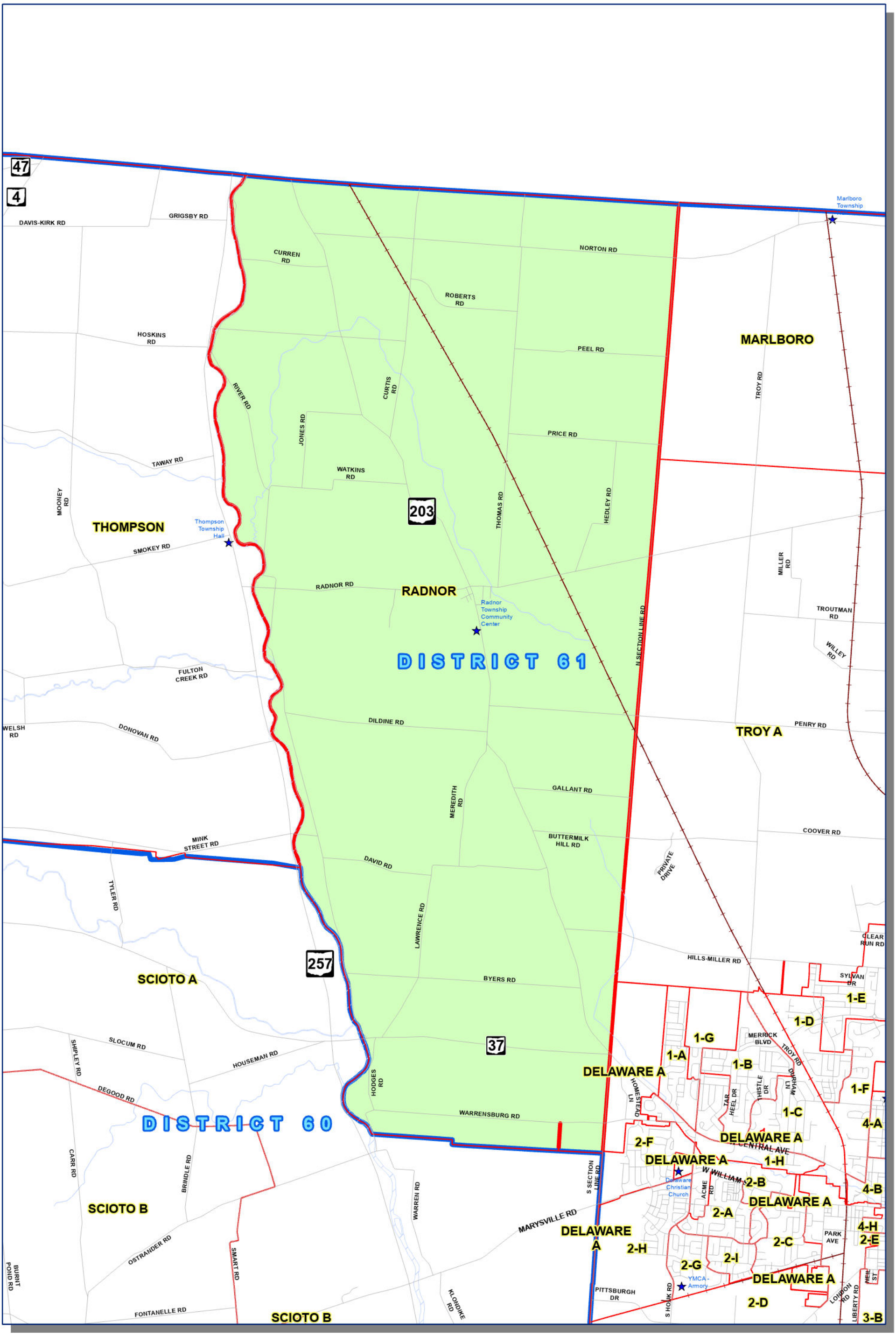

Polling Place:

Radnor Township Community Center

4061 STATE ROUTE 203

0 2,500 5,000 Feet

The Precinct and Polling Places information has been provided by Delaware County Board of Elections and is updated as of September 2026. Please contact the Board of Elections at 740-833-2080 for the latest updates.

Prepared by: Delaware County Auditor's GIS Office
September 2026

PRECINCT BOUNDARY MAP

SCIOTO A

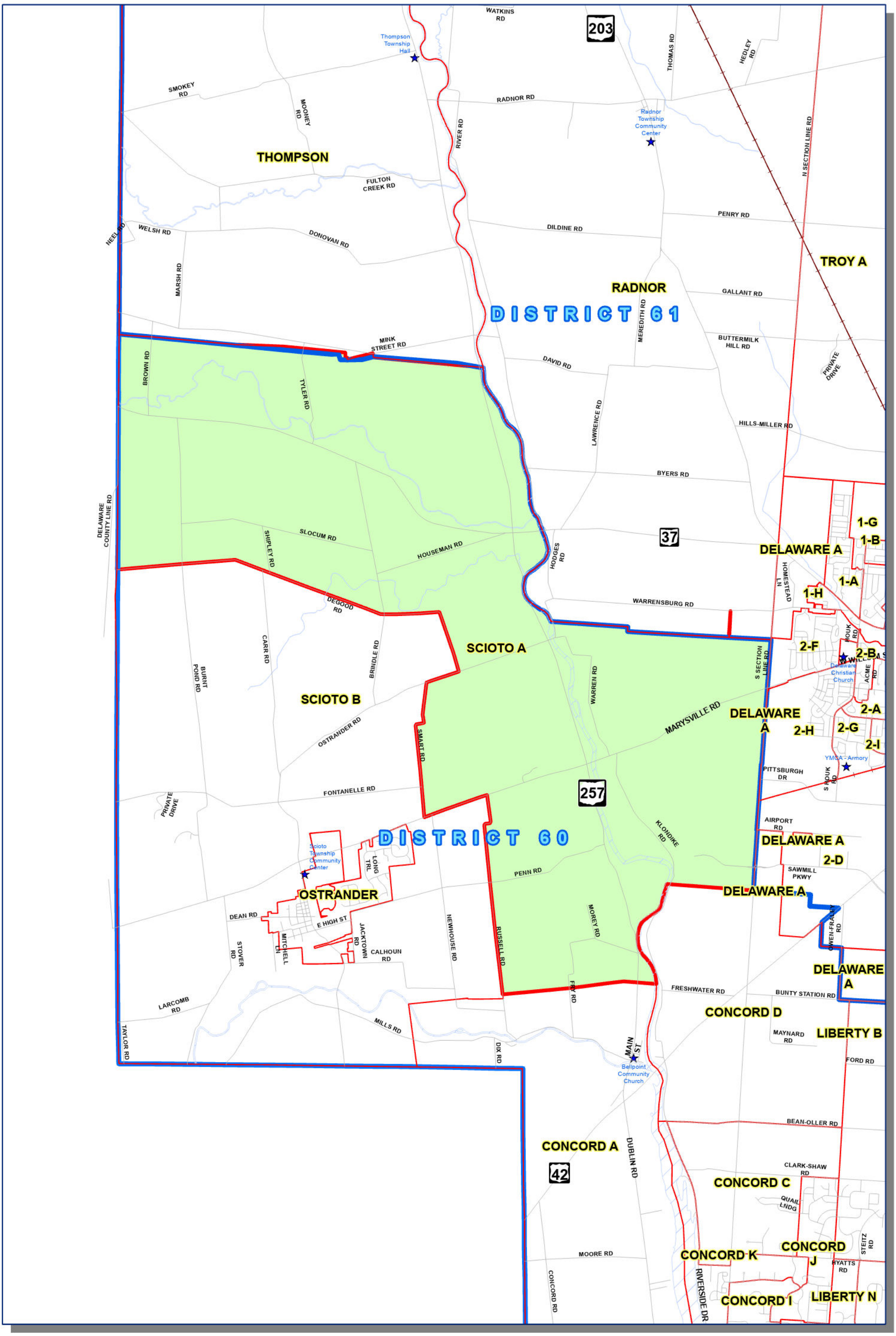

Polling Place:

Scioto Township Community Center

3737 OSTRANDER RD

0 2,625 5,250 Feet

The Precinct and Polling Places information has been provided by Delaware County Board of Elections and is updated as of September 2026. Please contact the Board of Elections at 740-833-2080 for the latest updates.

Prepared by: Delaware County Auditor's GIS Office
September 2026

PRECINCT BOUNDARY MAP

SCIOTO B

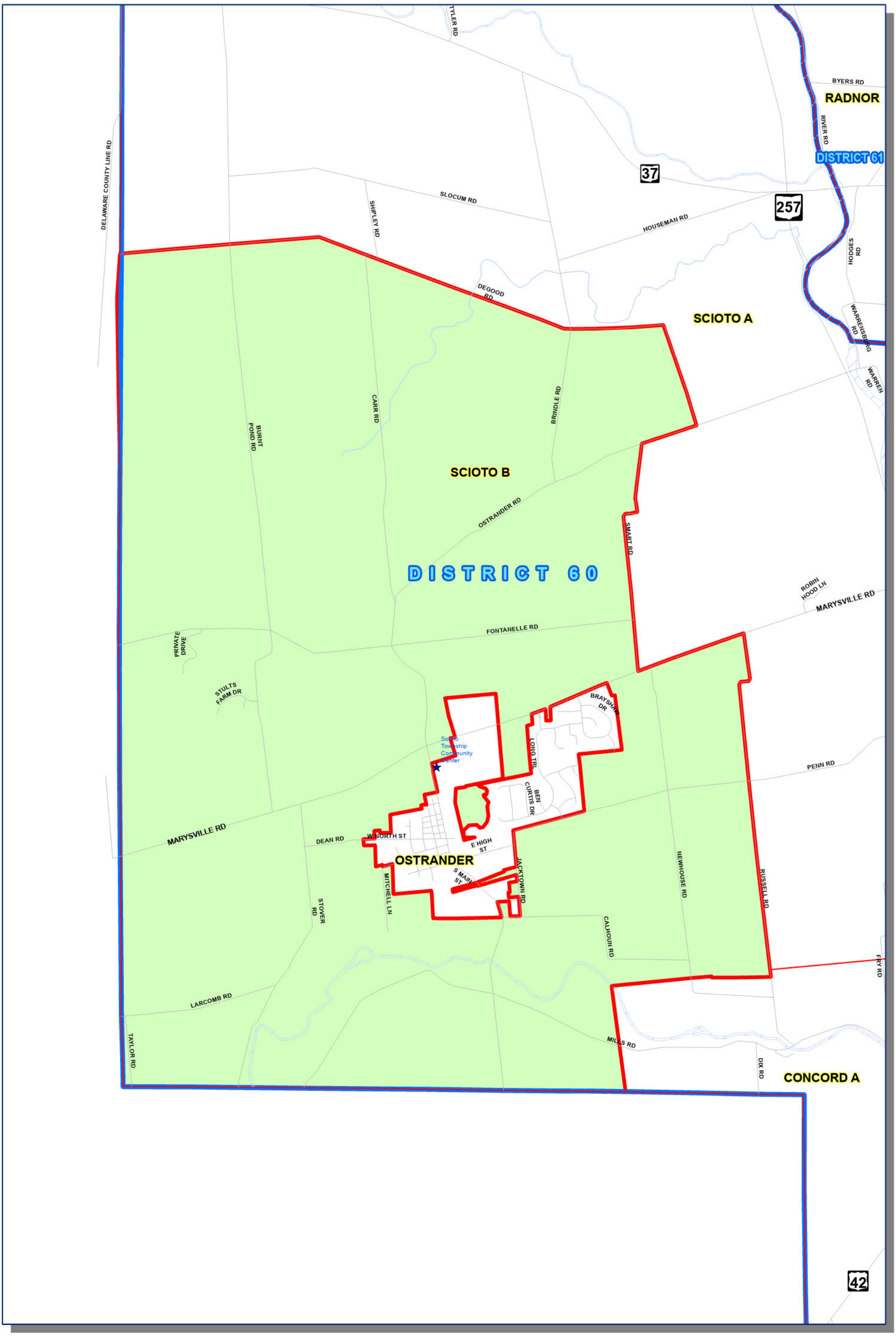

Polling Place:

Scioto Township Community Center

3737 OSTRANDER RD

0 1,550 3,100 Feet

The Precinct and Polling Places information has been provided by Delaware County Board of Elections and is updated as of September 2026. Please contact the Board of Elections at 740-833-2080 for the latest updates.

Prepared by: Delaware County Auditor's GIS Office
September 2026

PRECINCT BOUNDARY MAP

SHAWNEE HILLS

Polling Place:

Shawnee Hills Municipal Building

9484 DUBLIN RD

0 365 730 Feet

The Precinct and Polling Places information has been provided by Delaware County Board of Elections and is updated as of September 2026. Please contact the Board of Elections at 740-833-2080 for the latest updates.

Prepared by: Delaware County Auditor's GIS Office
September 2026

PRECINCT BOUNDARY MAP

SUNBURY A

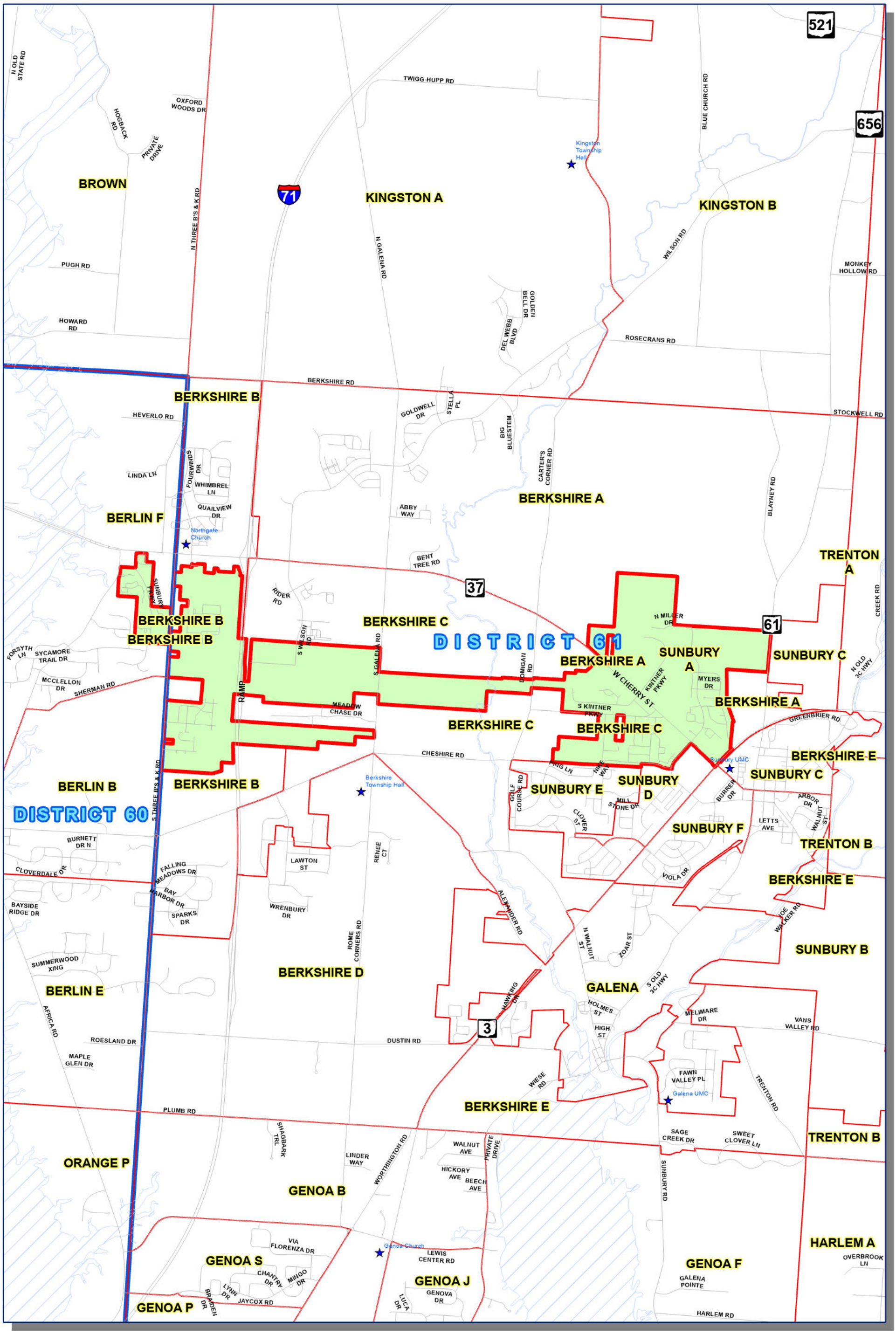

Polling Place:
Sunbury UMC
100 W CHERRY ST

0 1,850 3,700 Feet

The Precinct and Polling Places information has been provided by Delaware County Board of Elections and is updated as of September 2026. Please contact the Board of Elections at 740-833-2080 for the latest updates.

Prepared by: Delaware County Auditor's GIS Office
September 2026

PRECINCT BOUNDARY MAP

SUNBURY B

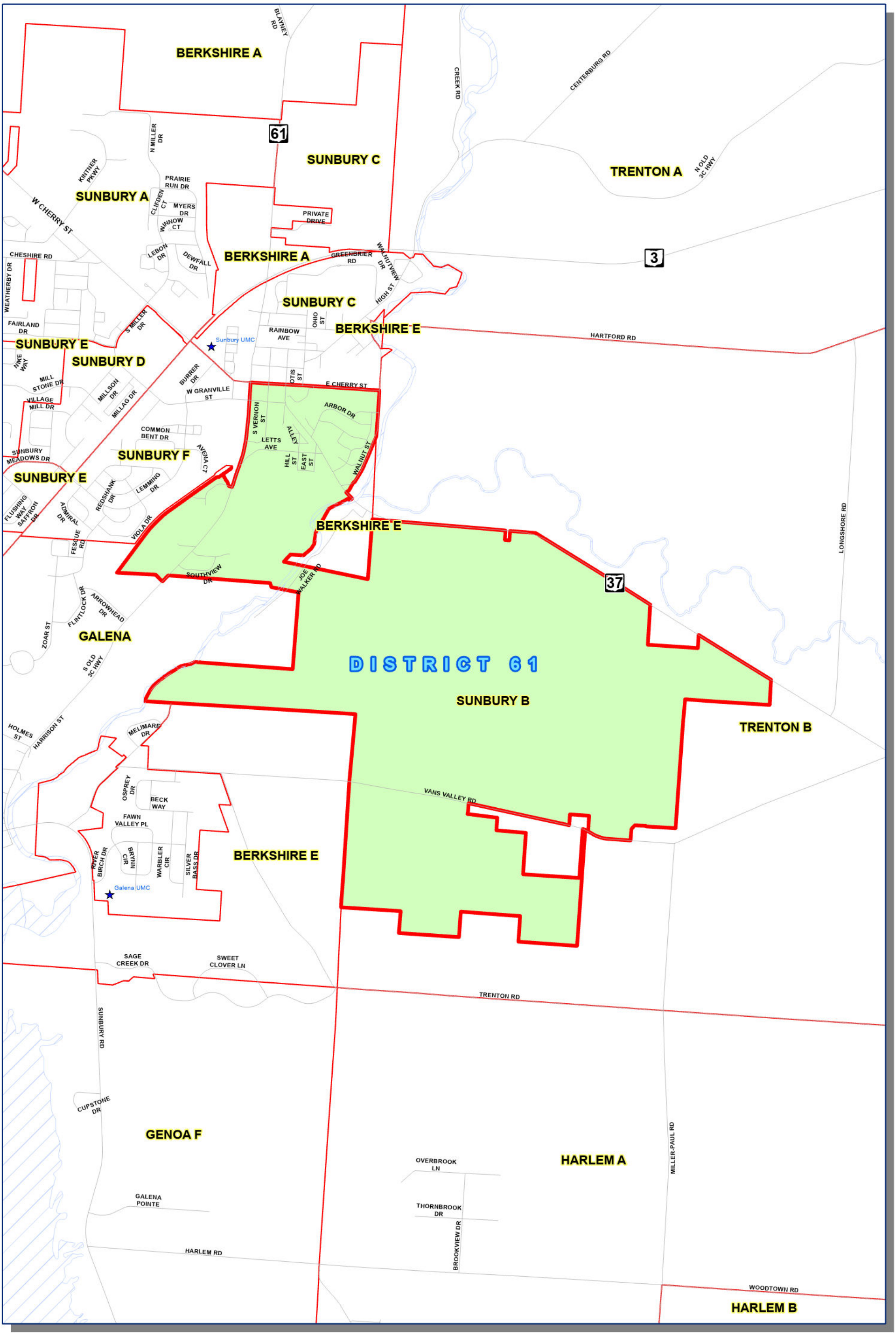

Polling Place:
Sunbury UMC
100 W CHERRY ST

0 1,125 2,250 Feet

The Precinct and Polling Places information has been provided by Delaware County Board of Elections and is updated as of September 2026. Please contact the Board of Elections at 740-833-2080 for the latest updates.

Prepared by: Delaware County Auditor's GIS Office
September 2026

PRECINCT BOUNDARY MAP

SUNBURY C

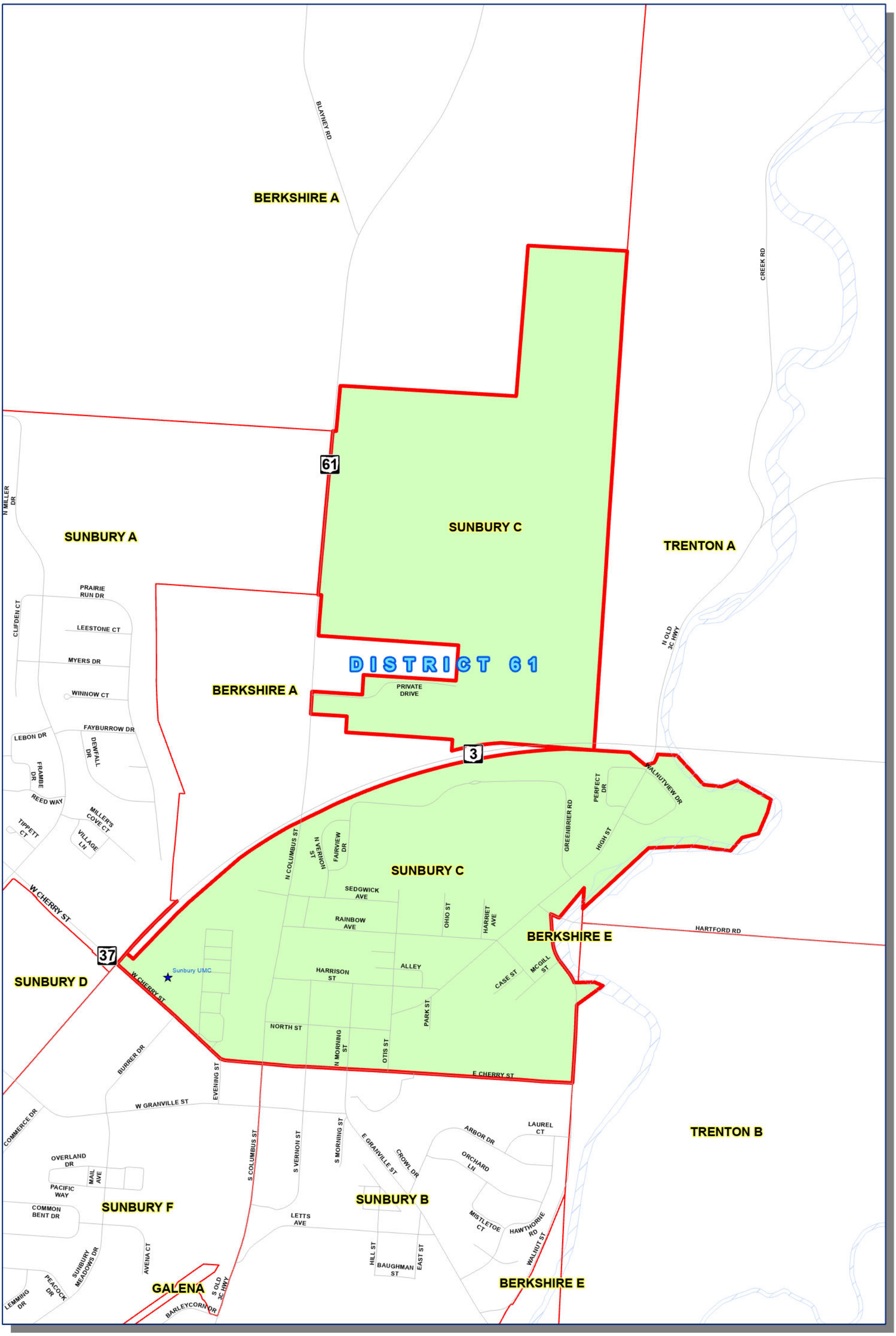

Polling Place:
Sunbury UMC
100 W CHERRY ST

0 485 970 Feet

The Precinct and Polling Places information has been provided by Delaware County Board of Elections and is updated as of September 2026. Please contact the Board of Elections at 740-833-2080 for the latest updates.

Prepared by: Delaware County Auditor's GIS Office
September 2026

PRECINCT BOUNDARY MAP

SUNBURY D

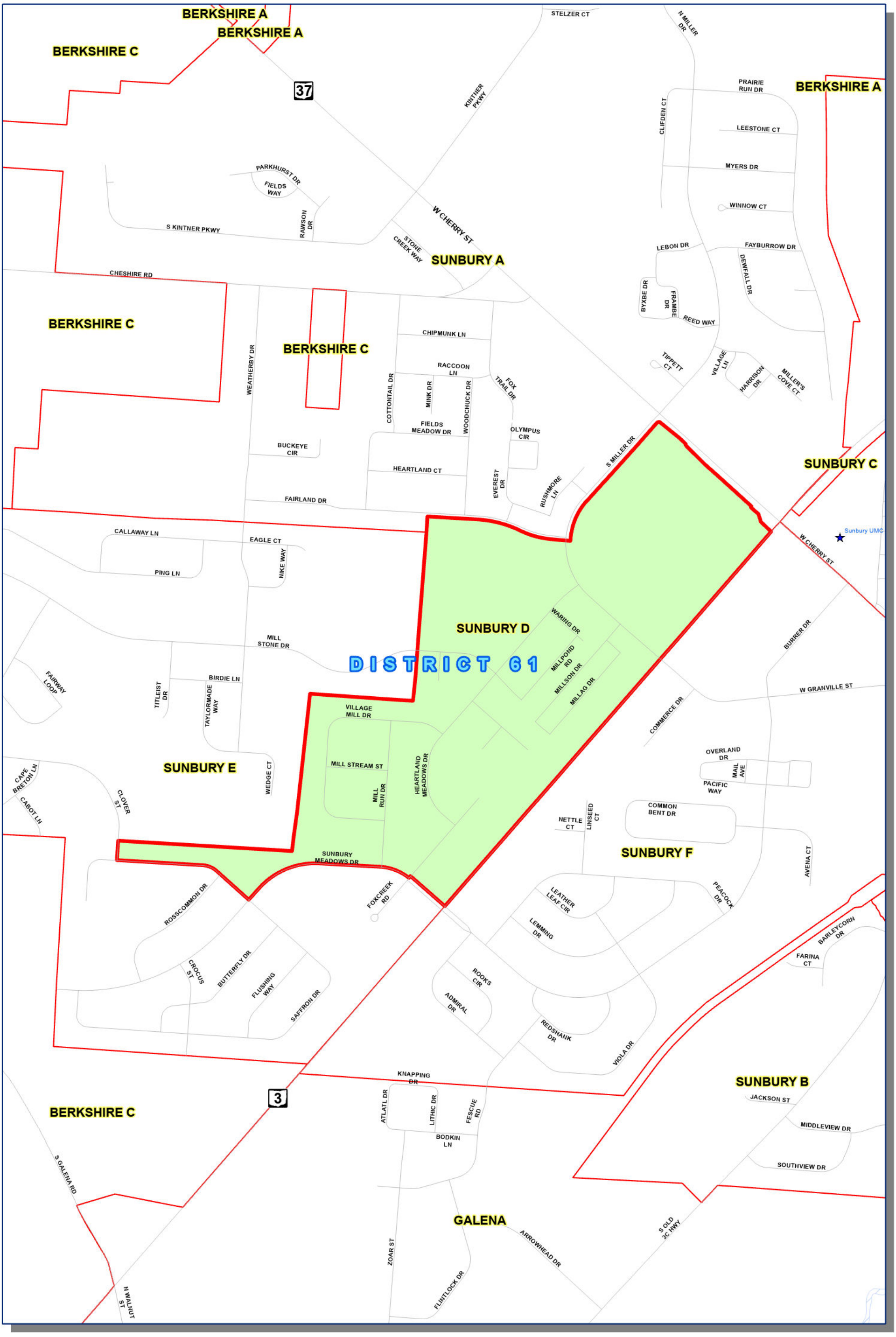

Polling Place:
Sunbury UMC
100 W CHERRY ST

0 410 820 Feet

The Precinct and Polling Places information has been provided by Delaware County Board of Elections and is updated as of September 2026. Please contact the Board of Elections at 740-833-2080 for the latest updates.

Prepared by: Delaware County Auditor's GIS Office
September 2026

PRECINCT BOUNDARY MAP

SUNBURY E

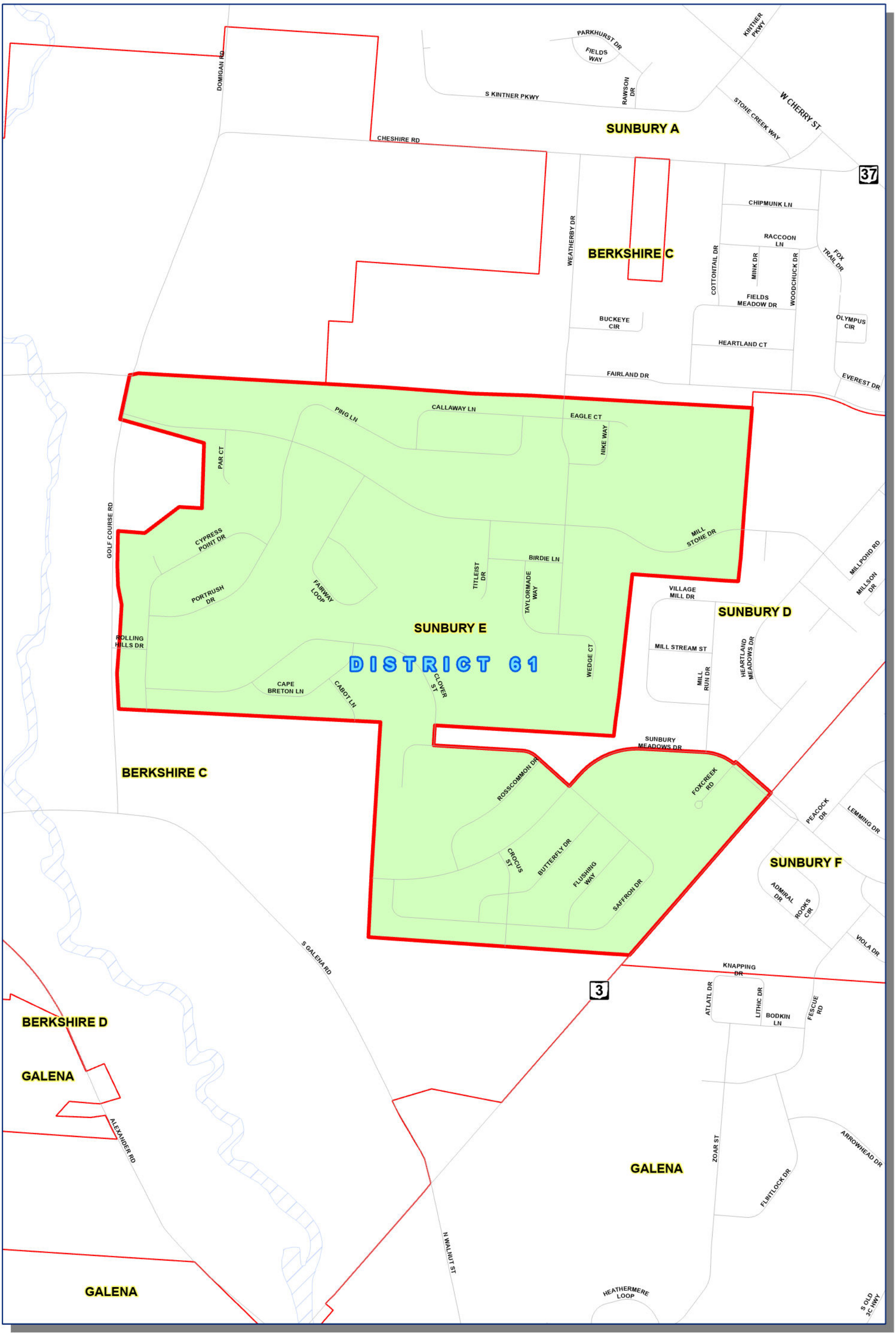

Polling Place:
Sunbury UMC
100 W CHERRY ST

0 400 800 Feet

The Precinct and Polling Places information has been provided by Delaware County Board of Elections and is updated as of September 2026. Please contact the Board of Elections at 740-833-2080 for the latest updates.

Prepared by: Delaware County Auditor's GIS Office
September 2026

PRECINCT BOUNDARY MAP

SUNBURY F

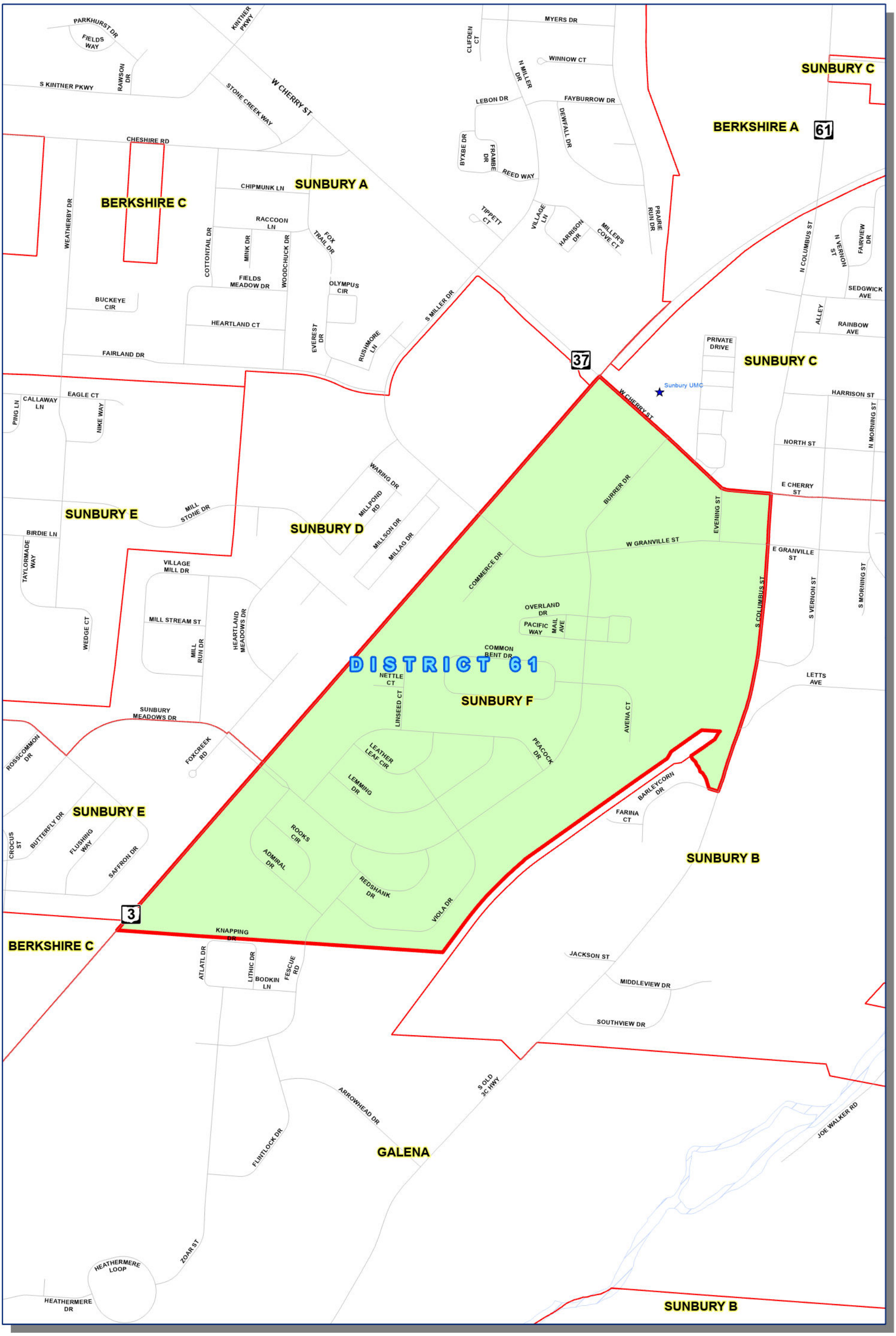

Polling Place:
Sunbury UMC
100 W CHERRY ST

0 410 820 Feet

The Precinct and Polling Places information has been provided by Delaware County Board of Elections and is updated as of September 2026. Please contact the Board of Elections at 740-833-2080 for the latest updates.

Prepared by: Delaware County Auditor's GIS Office
September 2026

PRECINCT BOUNDARY MAP

THOMPSON

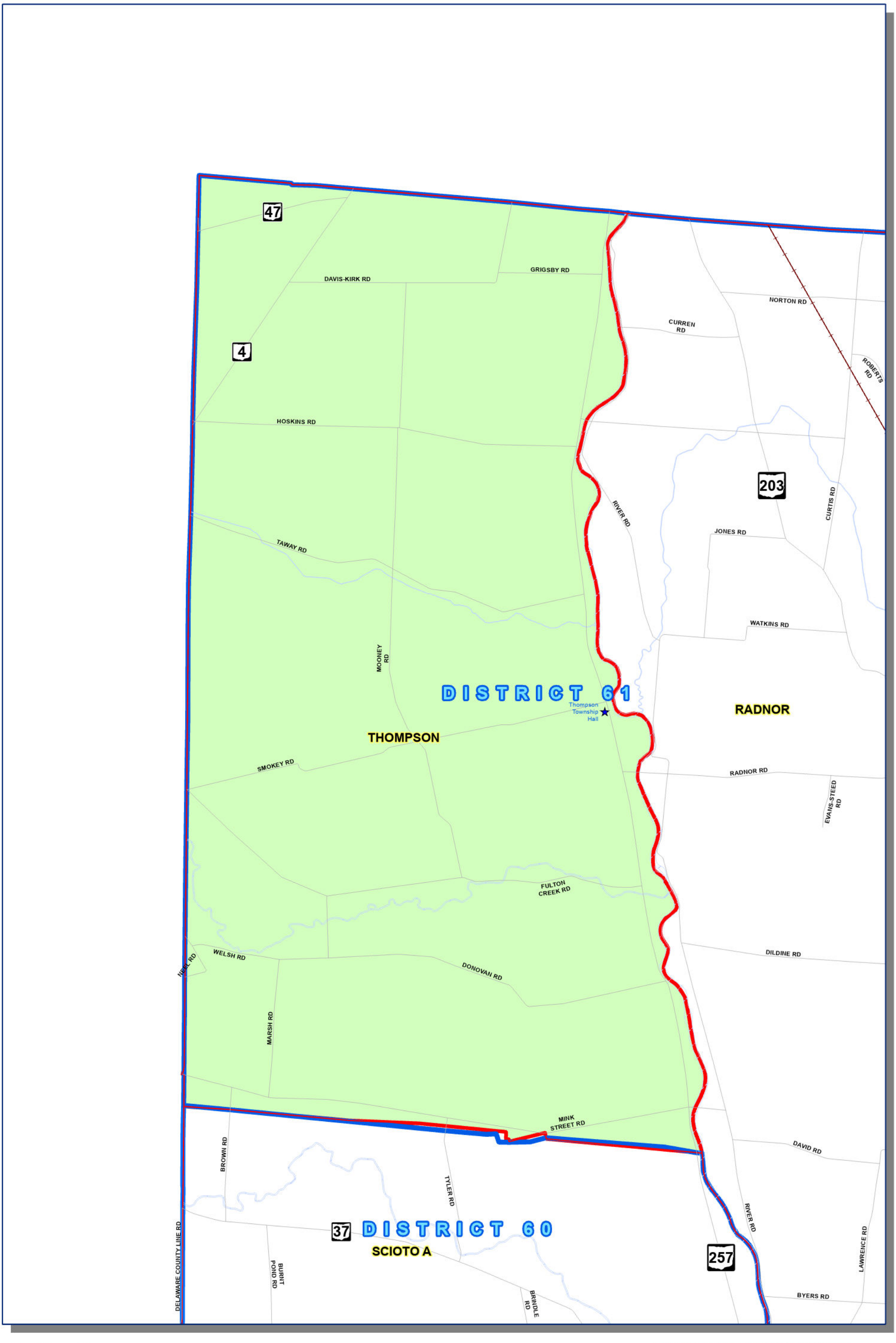

Polling Place:

Thompson Township Hall

4373 STATE ROUTE 257 N

0 1,850 3,700 Feet

The Precinct and Polling Places information has been provided by Delaware County Board of Elections and is updated as of September 2026. Please contact the Board of Elections at 740-833-2080 for the latest updates.

Prepared by: Delaware County Auditor's GIS Office
September 2026

PRECINCT BOUNDARY MAP

TRENTON A

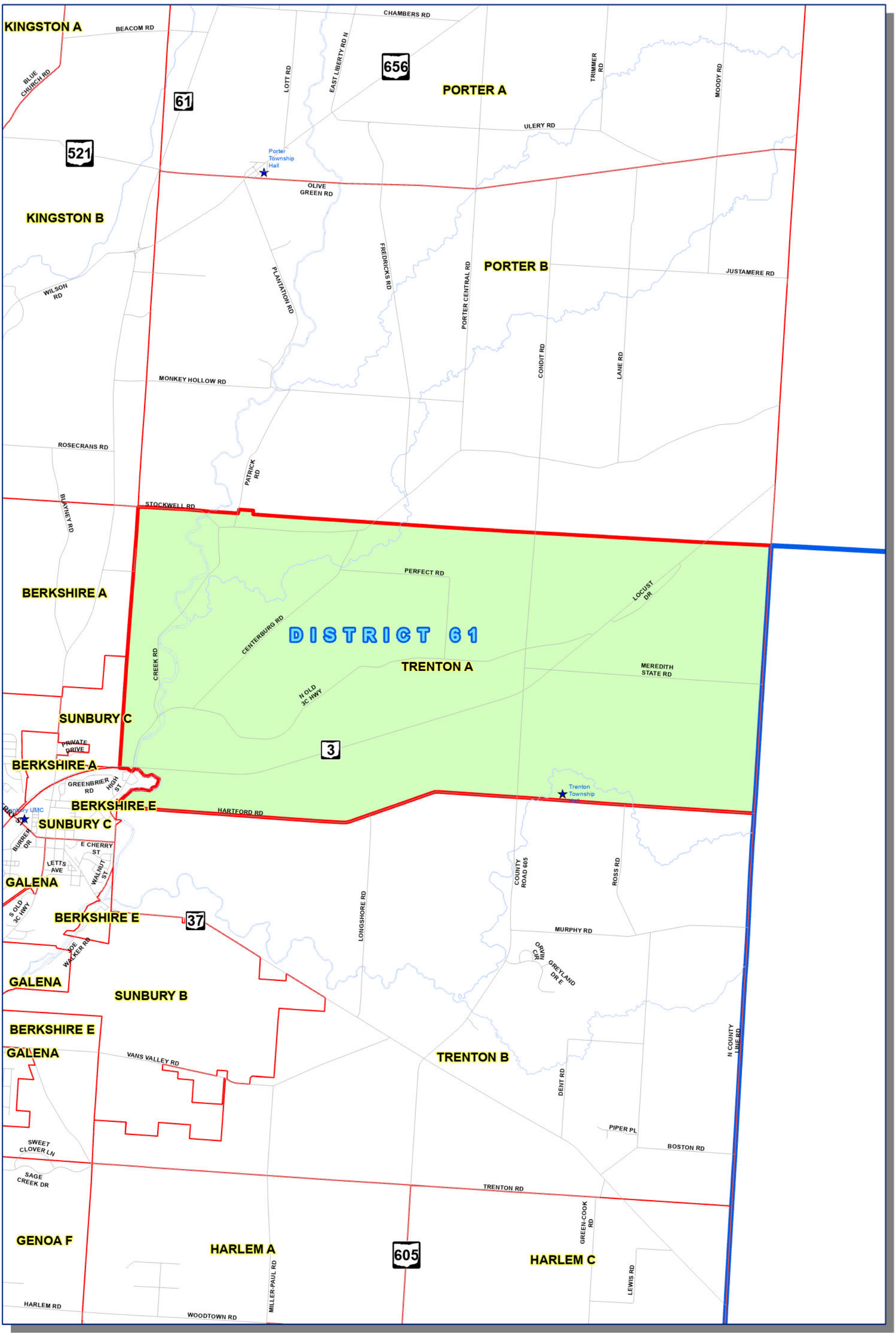

Polling Place:

Trenton Township Hall

15495 HARTFORD RD

0 2,100 4,200 Feet

The Precinct and Polling Places information has been provided by Delaware County Board of Elections and is updated as of September 2026. Please contact the Board of Elections at 740-833-2080 for the latest updates.

Prepared by: Delaware County Auditor's GIS Office
September 2026

PRECINCT BOUNDARY MAP

TRENTON B

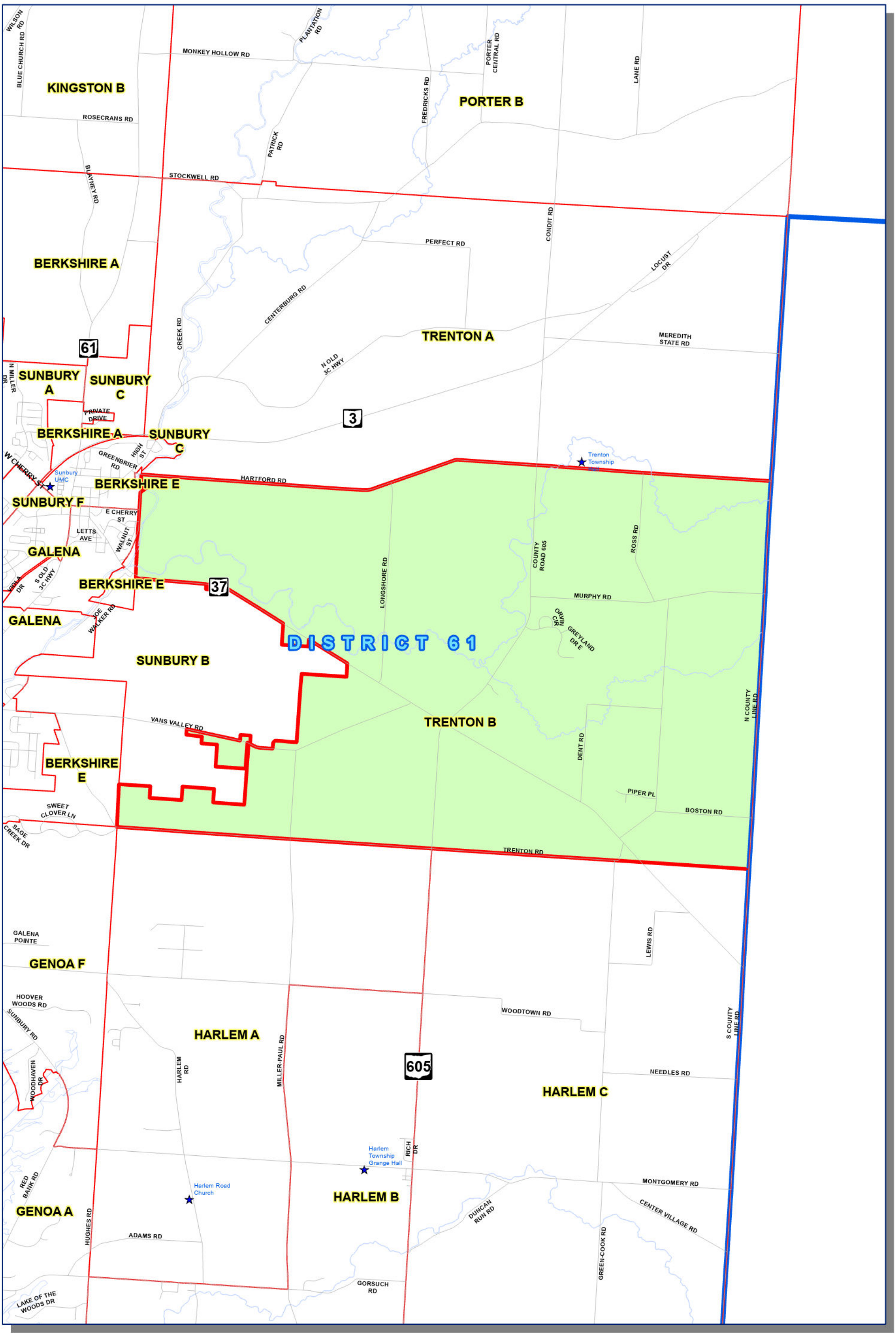

Polling Place:

Trenton Township Hall

15495 HARTFORD RD

0 2,125 4,250 Feet

The Precinct and Polling Places information has been provided by Delaware County Board of Elections and is updated as of September 2026. Please contact the Board of Elections at 740-833-2080 for the latest updates.

Prepared by: Delaware County Auditor's GIS Office
September 2026

PRECINCT BOUNDARY MAP

TROY A

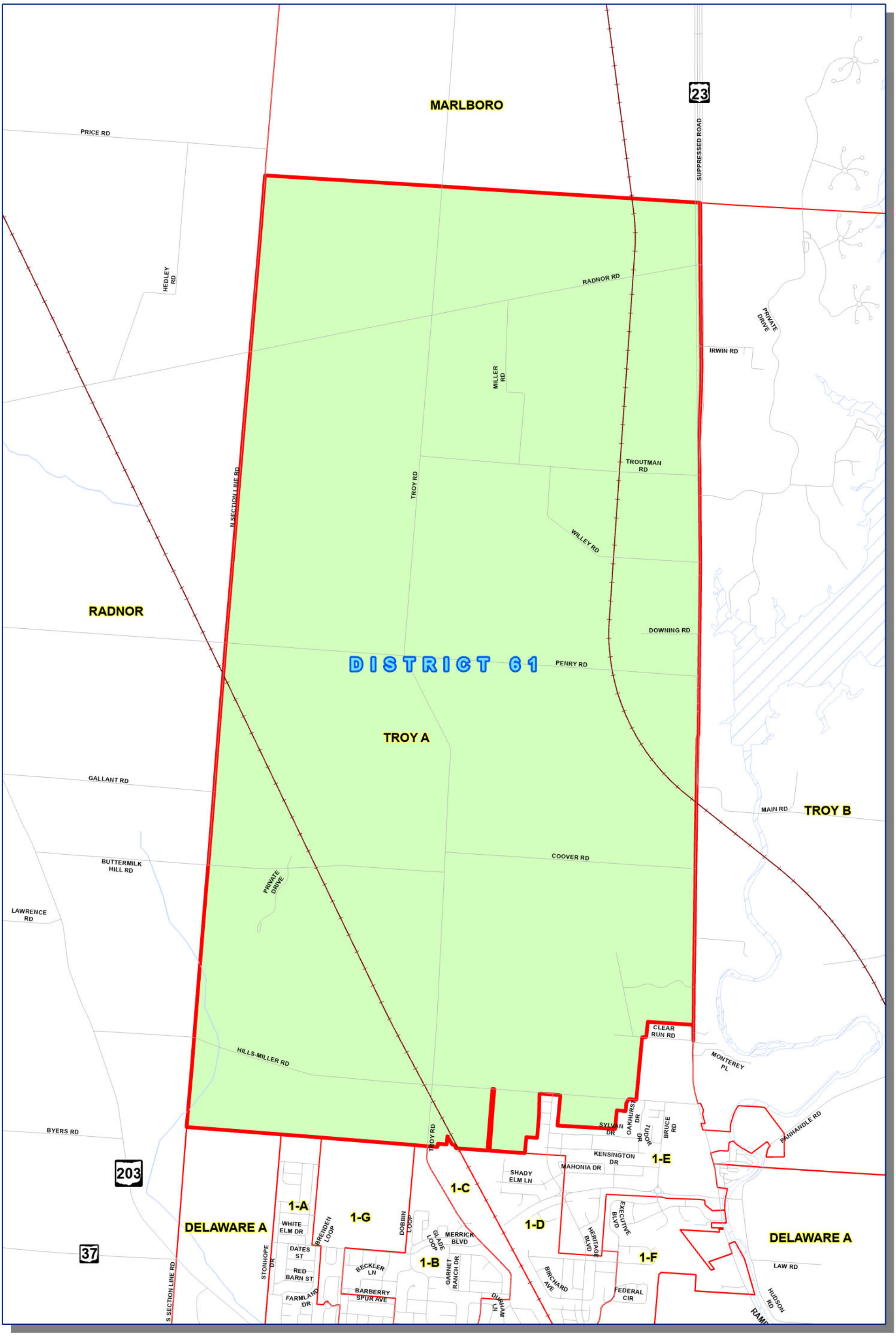

Polling Place:

Delaware County Fairgrounds

236 PENNSYLVANIA AVE

0 1,375 2,750 Feet

The Precinct and Polling Places information has been provided by Delaware County Board of Elections and is updated as of September 2026. Please contact the Board of Elections at 740-833-2080 for the latest updates.

Prepared by: Delaware County Auditor's GIS Office
September 2026

PRECINCT BOUNDARY MAP

TROY B

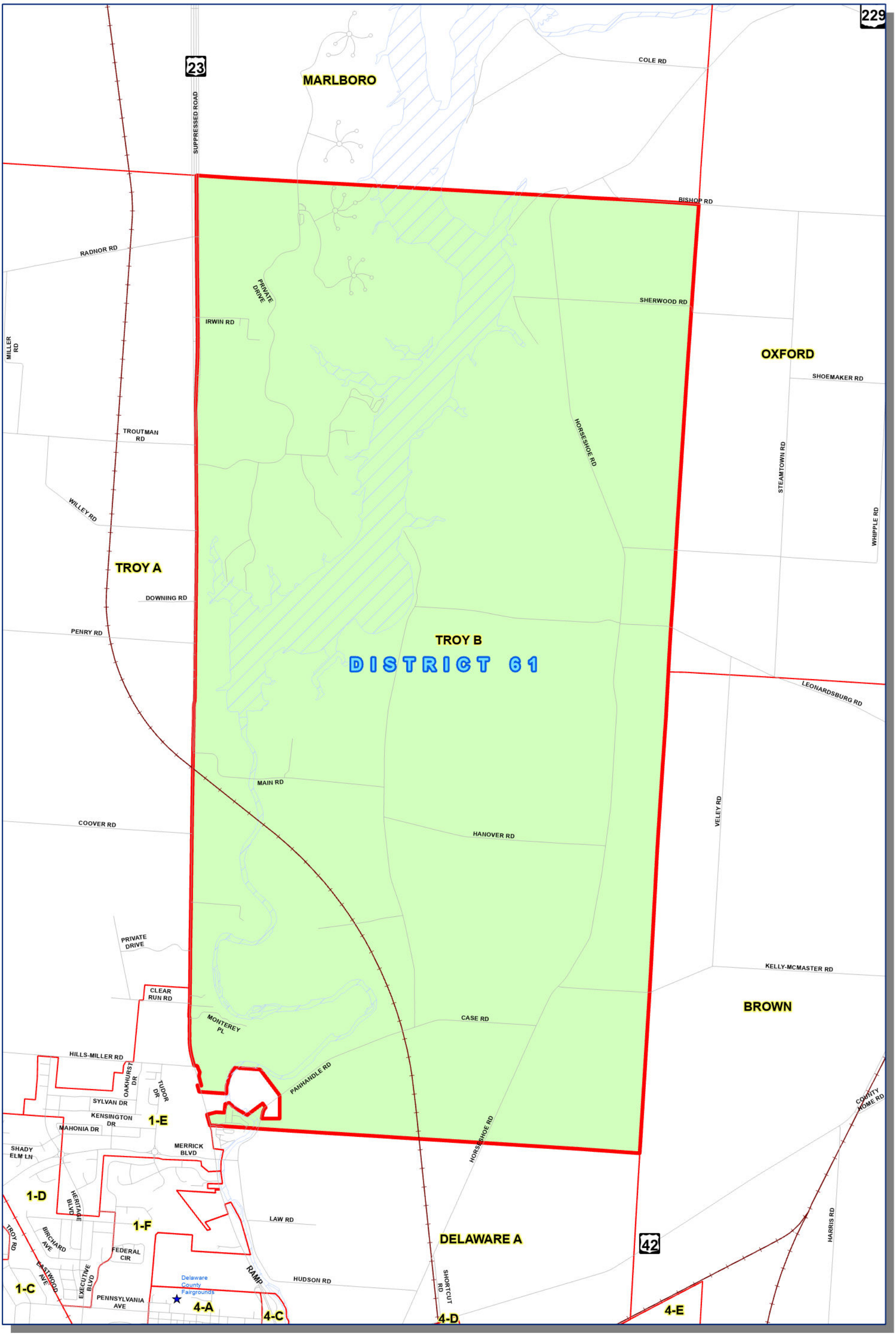

Polling Place:

Delaware County Fairgrounds

236 PENNSYLVANIA AVE

0 1,375 2,750 Feet

The Precinct and Polling Places information has been provided by Delaware County Board of Elections and is updated as of September 2026. Please contact the Board of Elections at 740-833-2080 for the latest updates.

Prepared by: Delaware County Auditor's GIS Office
September 2026

PRECINCT BOUNDARY MAP

WESTERVILLE A

Polling Place:

Westerville Comm UCC

770 COUNTY LINE RD

0 490 980 Feet

The Precinct and Polling Places information has been provided by Delaware County Board of Elections and is updated as of September 2026. Please contact the Board of Elections at 740-833-2080 for the latest updates.

Prepared by: Delaware County Auditor's GIS Office
September 2026

PRECINCT BOUNDARY MAP

WESTERVILLE B

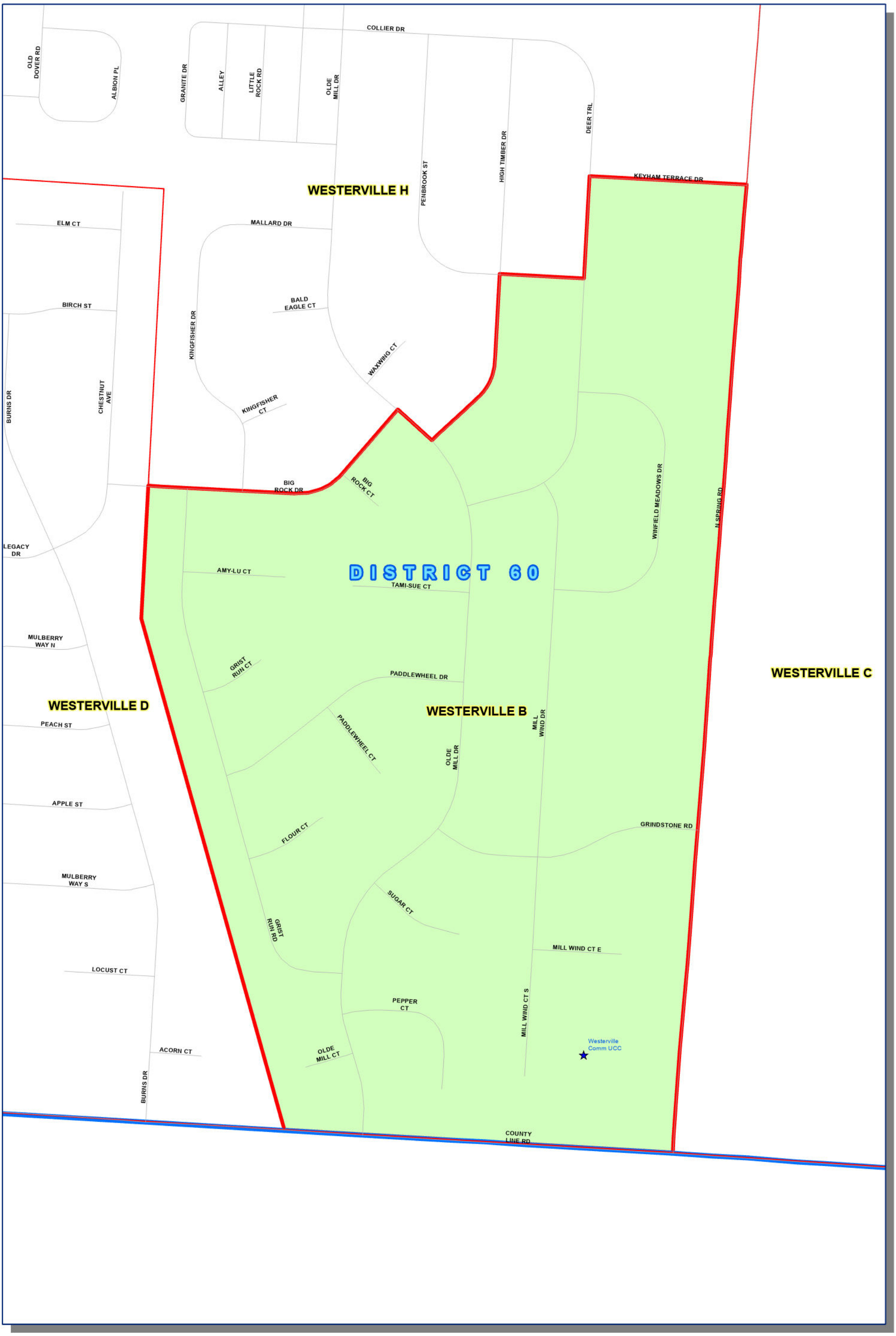

Polling Place:

Westerville Comm UCC

770 COUNTY LINE RD

0 180 360 Feet

The Precinct and Polling Places information has been provided by Delaware County Board of Elections and is updated as of September 2026. Please contact the Board of Elections at 740-833-2080 for the latest updates.

Prepared by: Delaware County Auditor's GIS Office
September 2026

PRECINCT BOUNDARY MAP

WESTERVILLE C

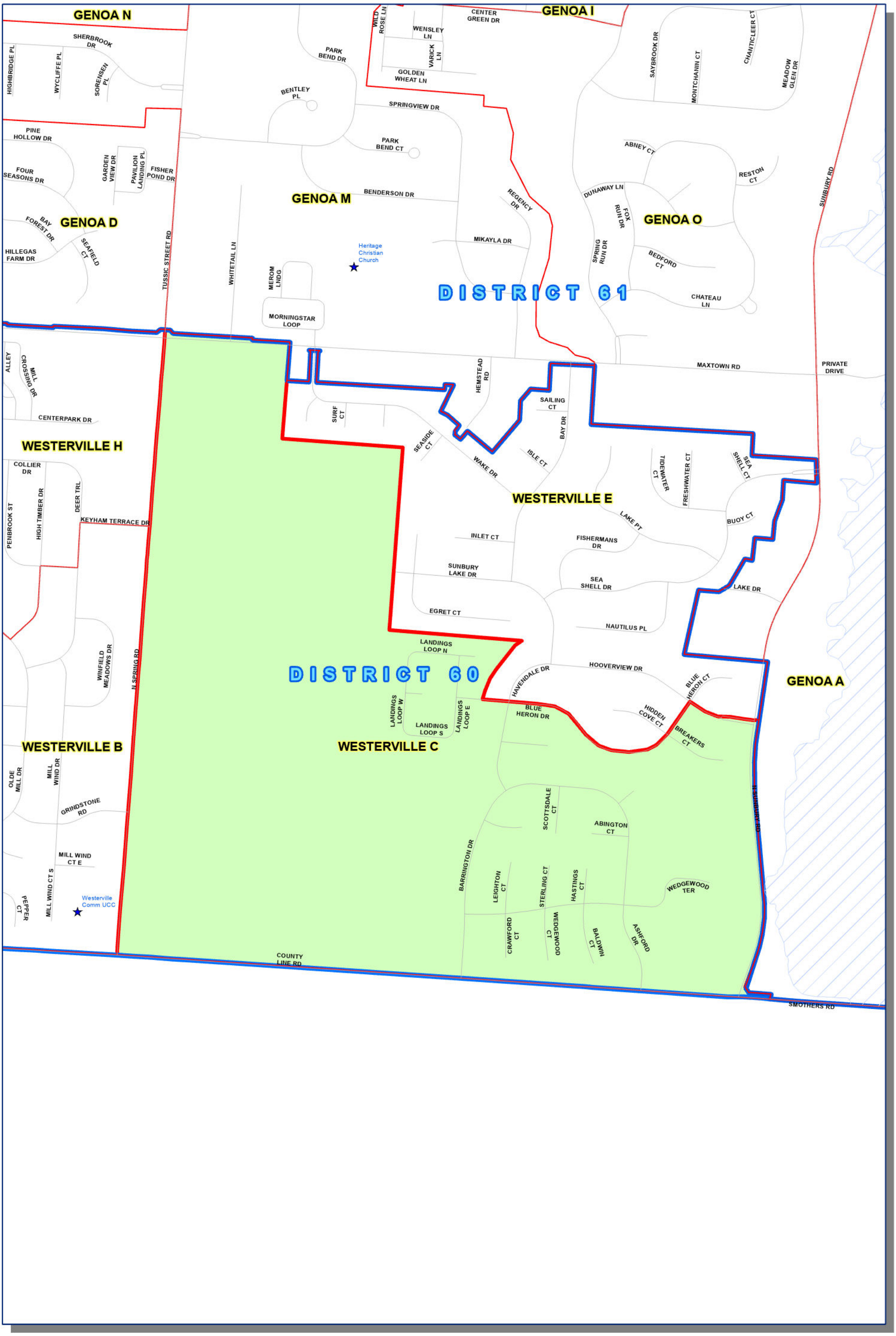

Polling Place:

Heritage Christian Church

7413 MAXTOWN RD

0 412.5 825 Feet

The Precinct and Polling Places information has been provided by Delaware County Board of Elections and is updated as of September 2026. Please contact the Board of Elections at 740-833-2080 for the latest updates.

Prepared by: Delaware County Auditor's GIS Office
September 2026

PRECINCT BOUNDARY MAP

WESTERVILLE D

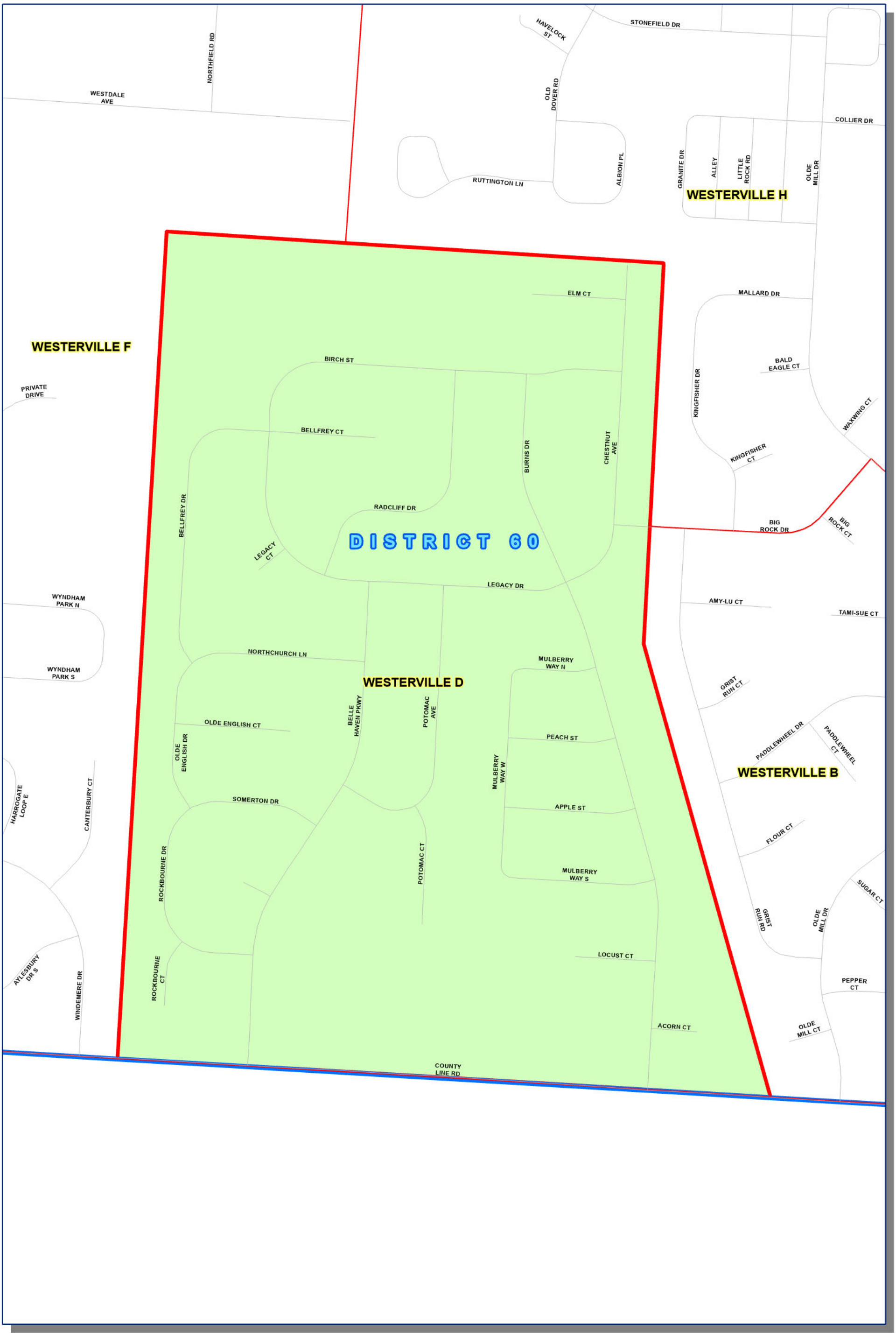

Polling Place:

Westerville Comm UCC

770 COUNTY LINE RD

0 205 410 Feet

The Precinct and Polling Places information has been provided by Delaware County Board of Elections and is updated as of September 2026. Please contact the Board of Elections at 740-833-2080 for the latest updates.

Prepared by: Delaware County Auditor's GIS Office
September 2026

PRECINCT BOUNDARY MAP

WESTERVILLE E

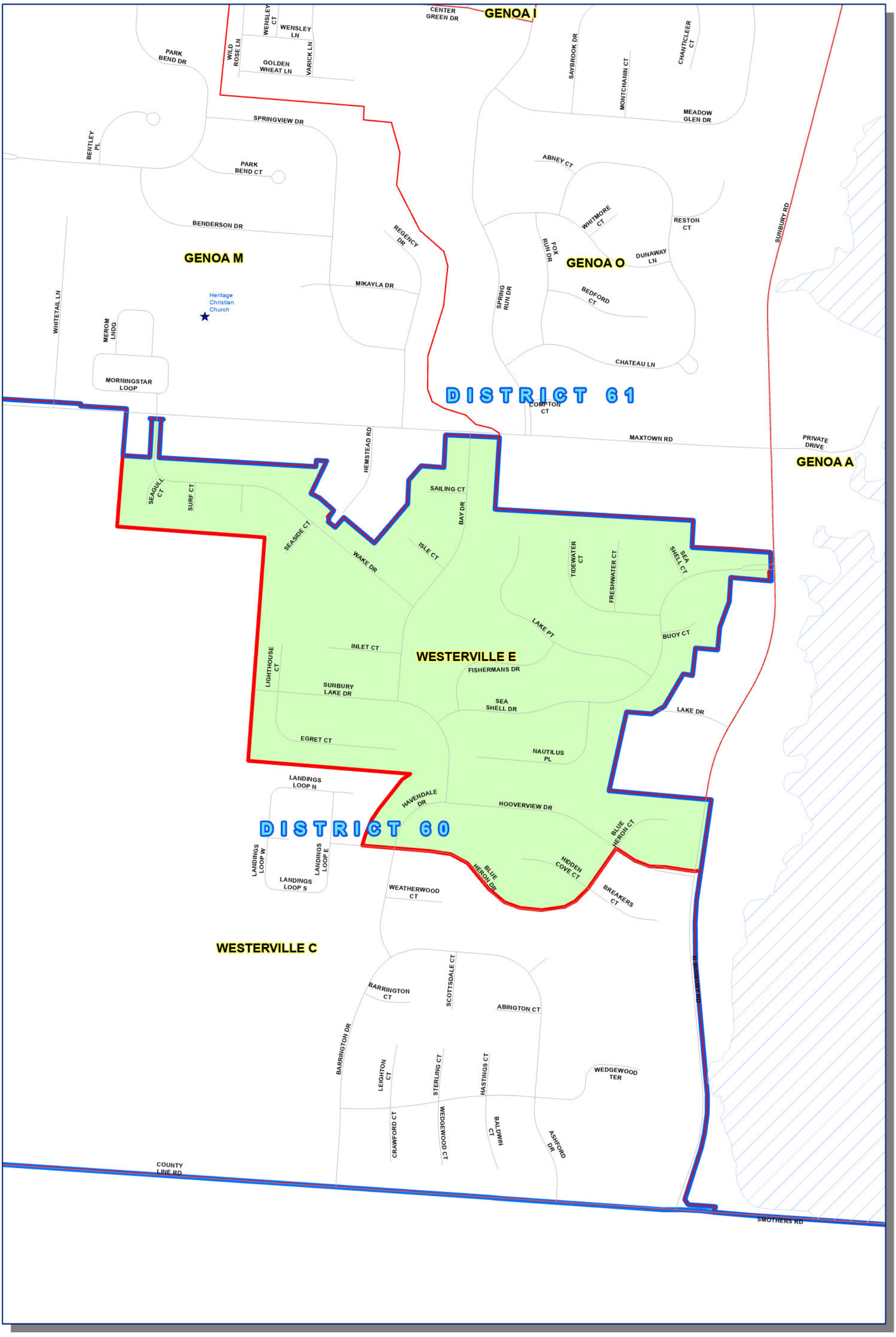

Polling Place:

Heritage Christian Church

7413 MAXTOWN RD

0 335 670 Feet

The Precinct and Polling Places information has been provided by Delaware County Board of Elections and is updated as of September 2026. Please contact the Board of Elections at 740-833-2080 for the latest updates.

Prepared by: Delaware County Auditor's GIS Office
September 2026

PRECINCT BOUNDARY MAP

WESTERVILLE F

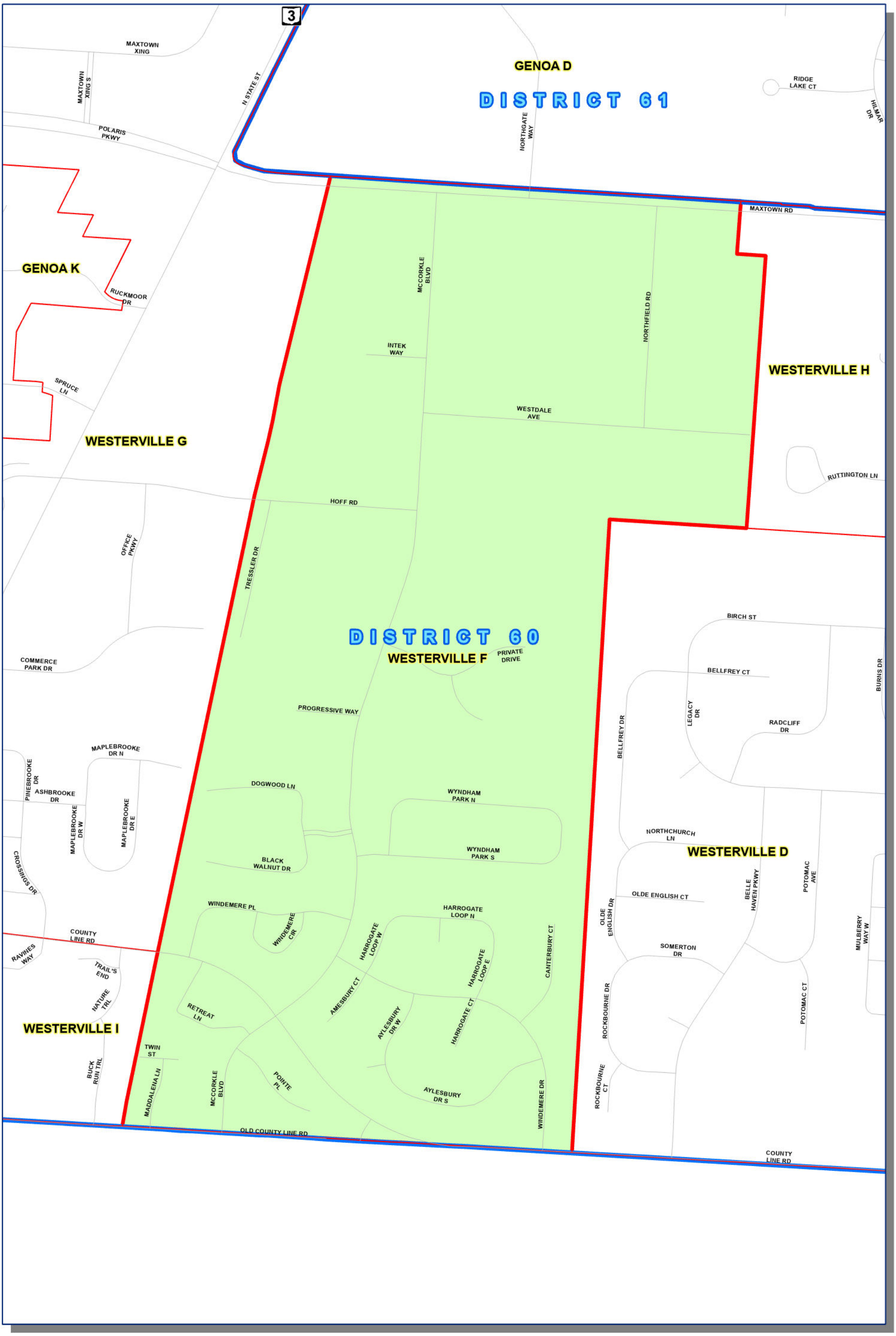

Polling Place:

Westerville Comm UCC

770 COUNTY LINE RD

0 270 540 Feet

The Precinct and Polling Places information has been provided by Delaware County Board of Elections and is updated as of September 2026. Please contact the Board of Elections at 740-833-2080 for the latest updates.

Prepared by: Delaware County Auditor's GIS Office
September 2026

PRECINCT BOUNDARY MAP

WESTERVILLE G

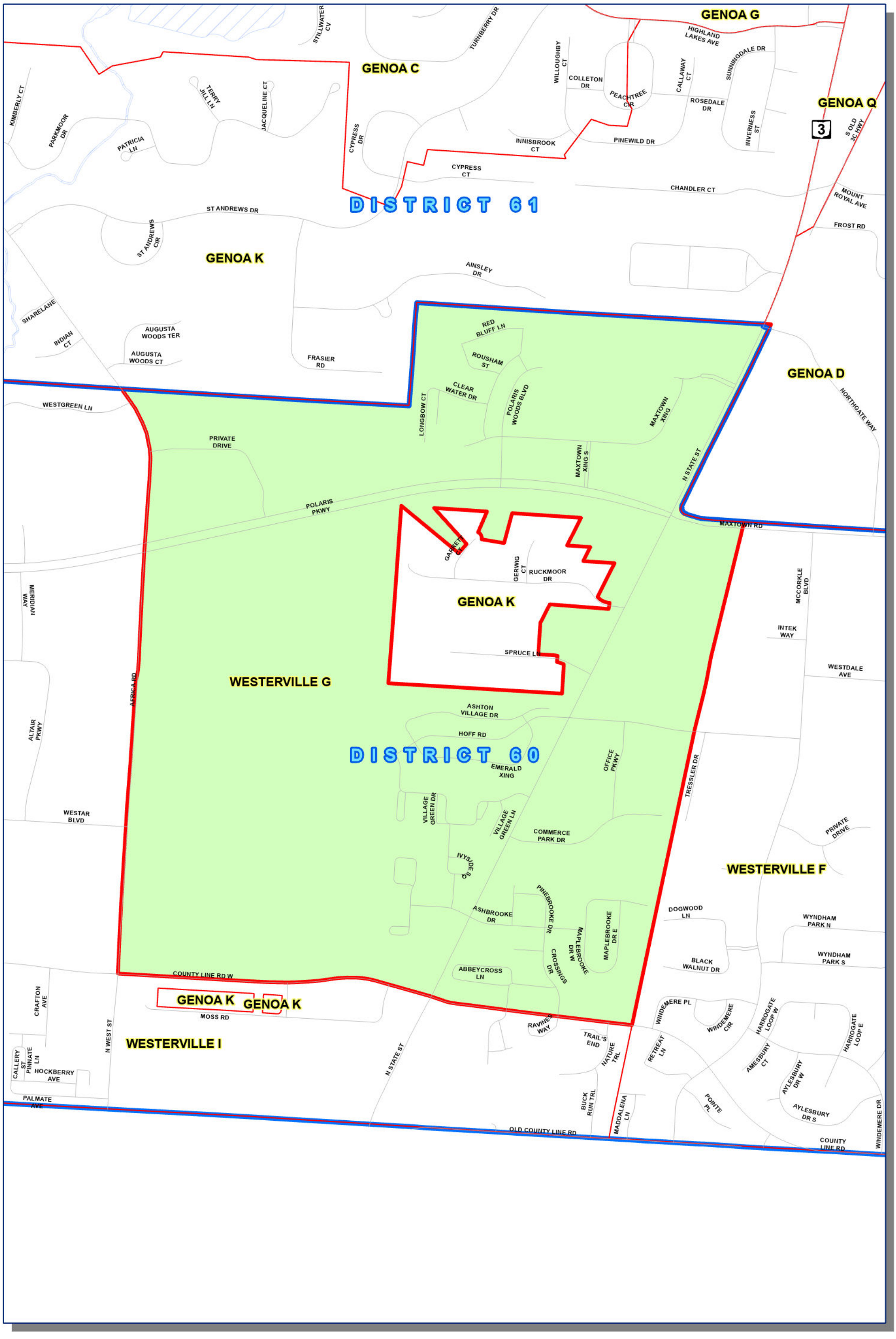

Polling Place:

Westerville Comm UCC

770 COUNTY LINE RD

0 412.5 825 Feet

The Precinct and Polling Places information has been provided by Delaware County Board of Elections and is updated as of September 2026. Please contact the Board of Elections at 740-833-2080 for the latest updates.

Prepared by: Delaware County Auditor's GIS Office
September 2026

PRECINCT BOUNDARY MAP

WESTERVILLE H

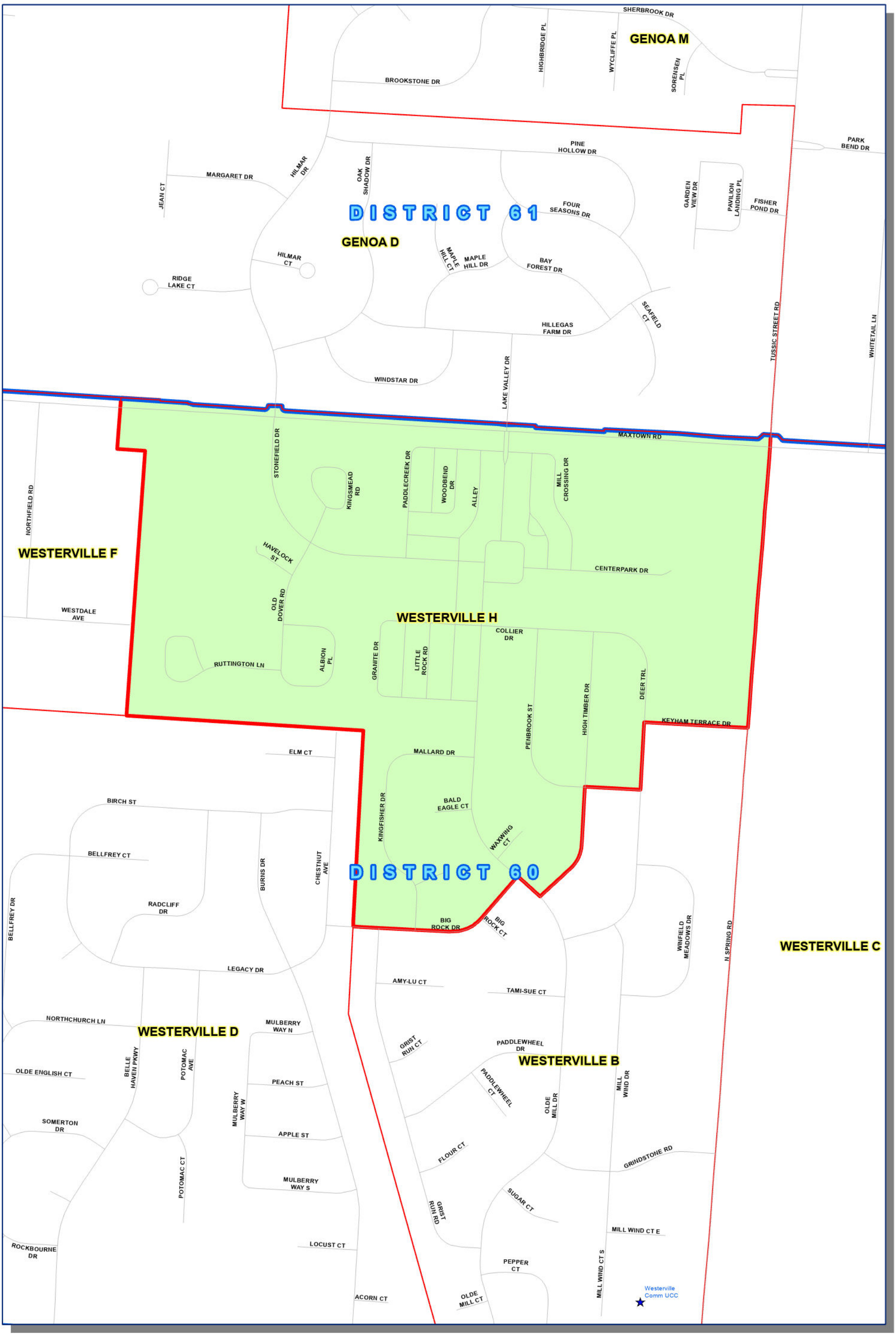

Polling Place:

Heritage Christian Church

7413 MAXTOWN RD

0 275 550 Feet

The Precinct and Polling Places information has been provided by Delaware County Board of Elections and is updated as of September 2026. Please contact the Board of Elections at 740-833-2080 for the latest updates.

Prepared by: Delaware County Auditor's GIS Office
September 2026

PRECINCT BOUNDARY MAP

WESTERVILLE I

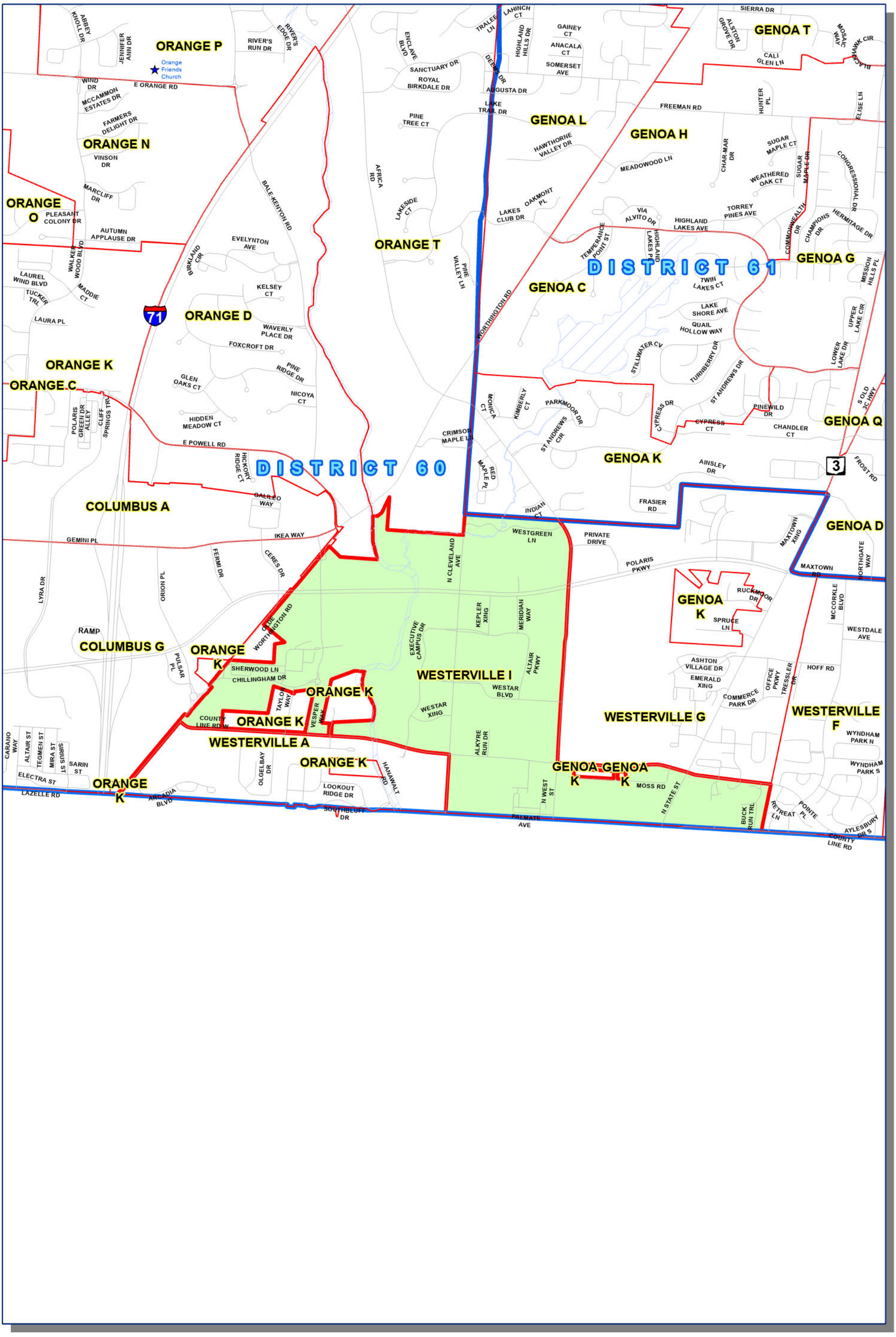

Polling Place:

Westerville Comm UCC

770 COUNTY LINE RD

0 950 1,900 Feet

The Precinct and Polling Places information has been provided by Delaware County Board of Elections and is updated as of September 2026. Please contact the Board of Elections at 740-833-2080 for the latest updates.

Prepared by: Delaware County Auditor's GIS Office
September 2026